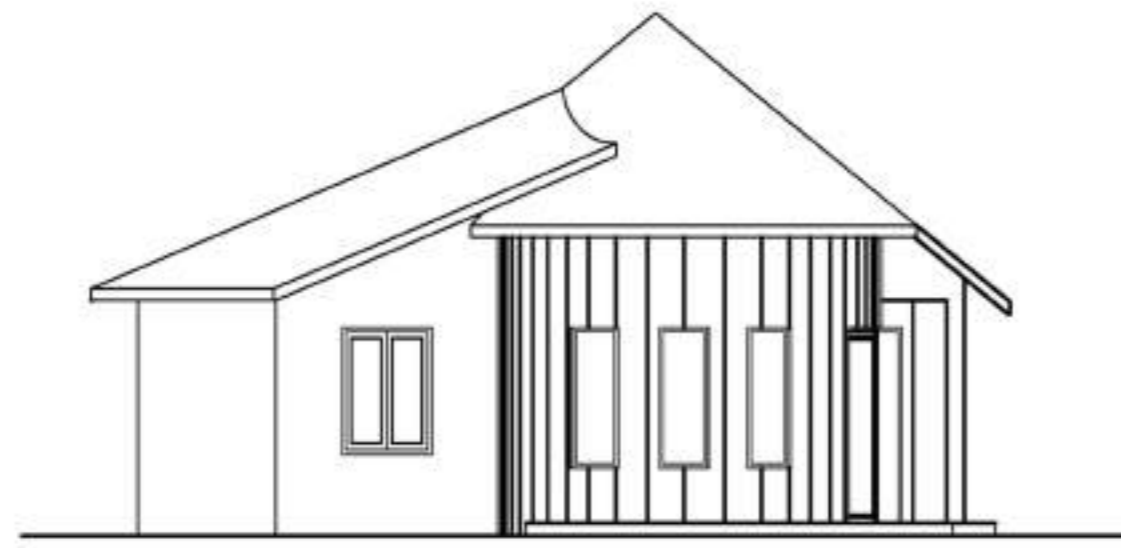
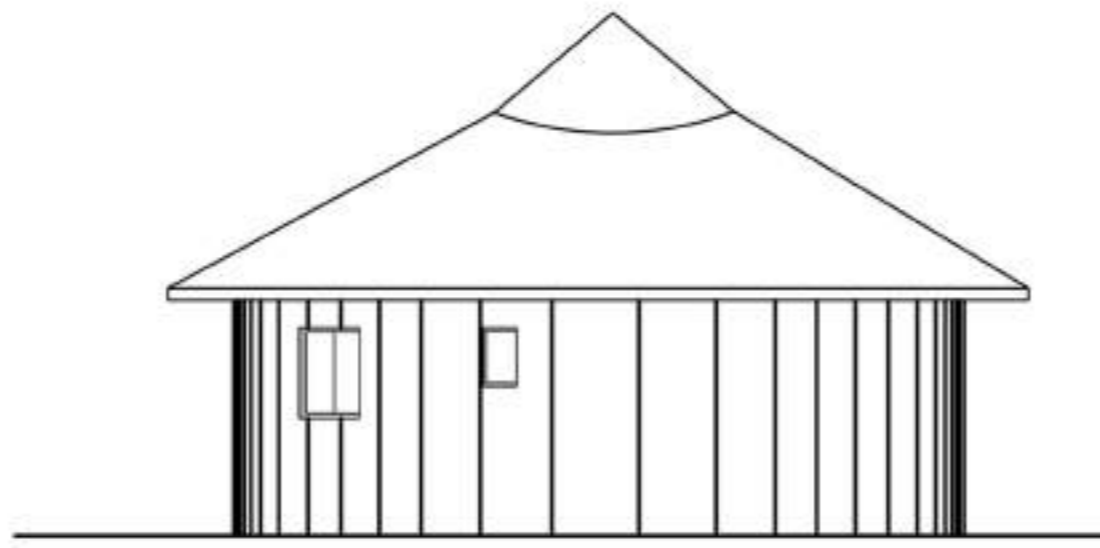


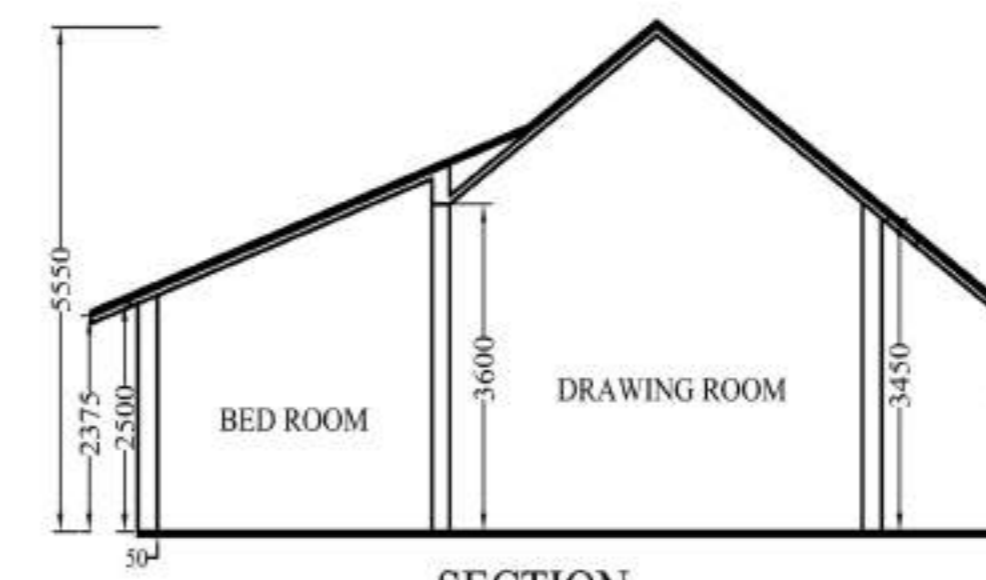
FRONT ELEVATION



LEFT ELEVATION



BACK ELEVATION



SECTION

PLOT AREA = 4588 SQ.FTS.

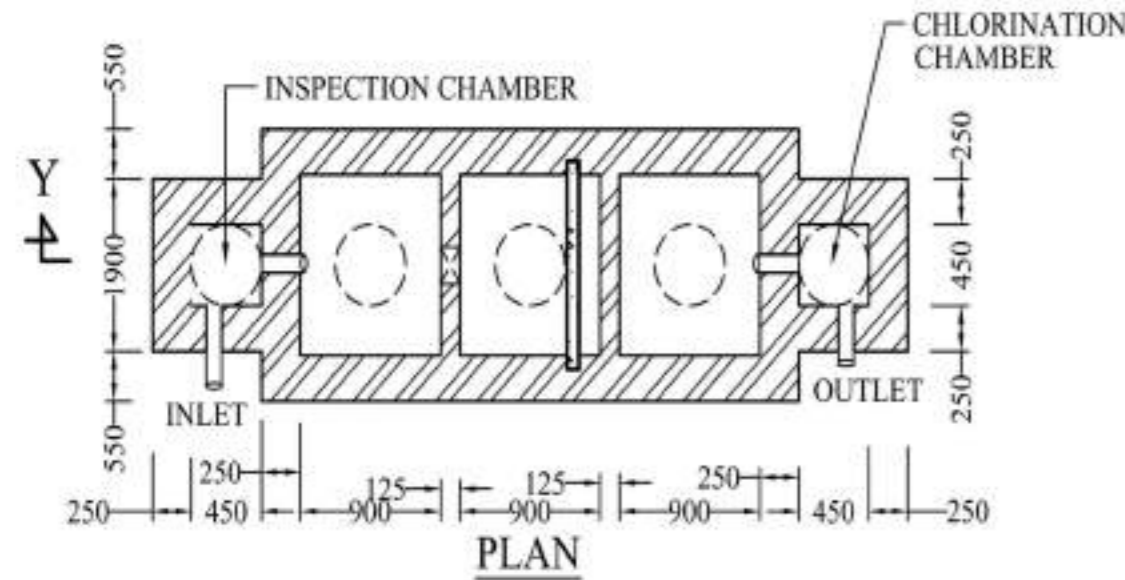
GROUND FLOOR
TOTAL BUILT UP AREA(G)= 1532 SQFT.

DOOR/WINDOW SCHEDULE

MASONRY OPENING	NO.	MASONRY OPENING
1000 X 2100	W1	1750 X 1400
950 X 2100	W2	900 X 1400
750 X 2100	W3	600 X 600
	W4	580 X 600

SPECIFICATIONS

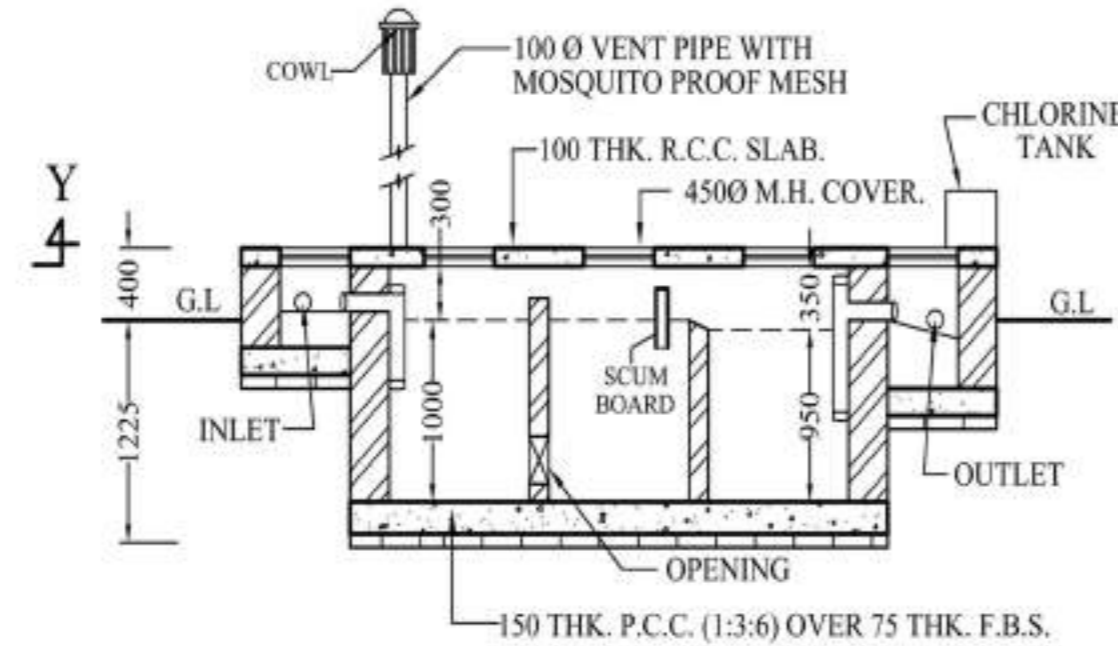
- 1) ALL DIMENSIONS ARE GIVEN IN MM. OTHERWISE MENTION.
- 2) DEPTH OF SEMI UNDER GROUND WATER RESERVOIR SHALL NOT EXCEED THE DEPTH OF FOUNDATION OF NEIGHBOURING COLUMNS.
- 3) 250 MM THICK FIRST CLASS BRICKWORK WITH CEMENT MORTAR (1:6) AT OUTSIDE WALLS.
- 4) 125 MM THICK FIRST CLASS BRICKWORK WITH CEMENT MORTAR (1:4) WITH APPROVED HB NETTING IN EVERY ALTERNATE LAYER AT INSIDE WALLS.
- 5) R.C.C. WORK WITH STONE CHIPS, SAND, CEMENT (4:2:1)
- 6) CONCRETE GRADE M-20, STEEL GRADE FE-500.
- 7) PLASTERING WITH C.M (1:6) FOR BRICK WORK & (1:4) FOR CEILING.
- 8) PLAIN CEMENT CONCRETE WITH BRICK KHOA, SAND, CEE (6:3:1)
- 9) LIME TERRACING WITH BRICK KHOA, SURKI, LIME (7:2:2)
- 10) ALL PRECAUTIONARY MEASURE WILL BE TAKEN AT THE TIME OF CONSTRUCTION.



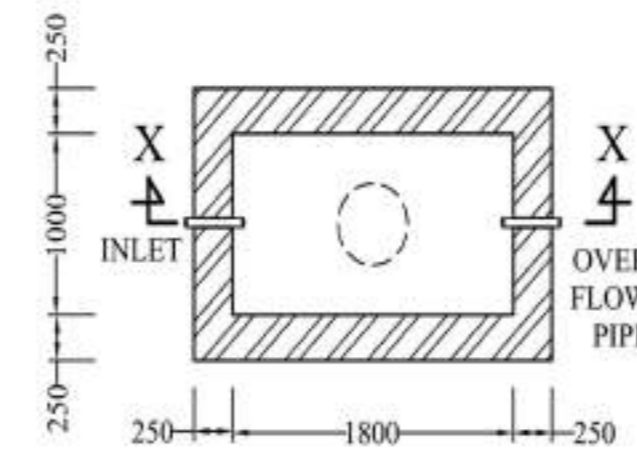
PLAN

DETAILS OF SEPTIC TANK

(FOR 20 USERS)
SCALE - 1:50



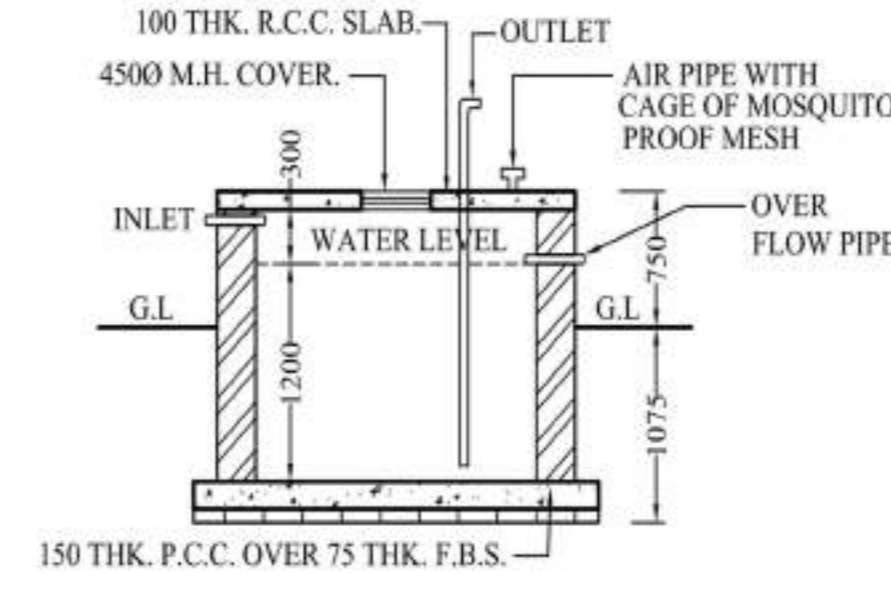
SECTION AT Y-Y



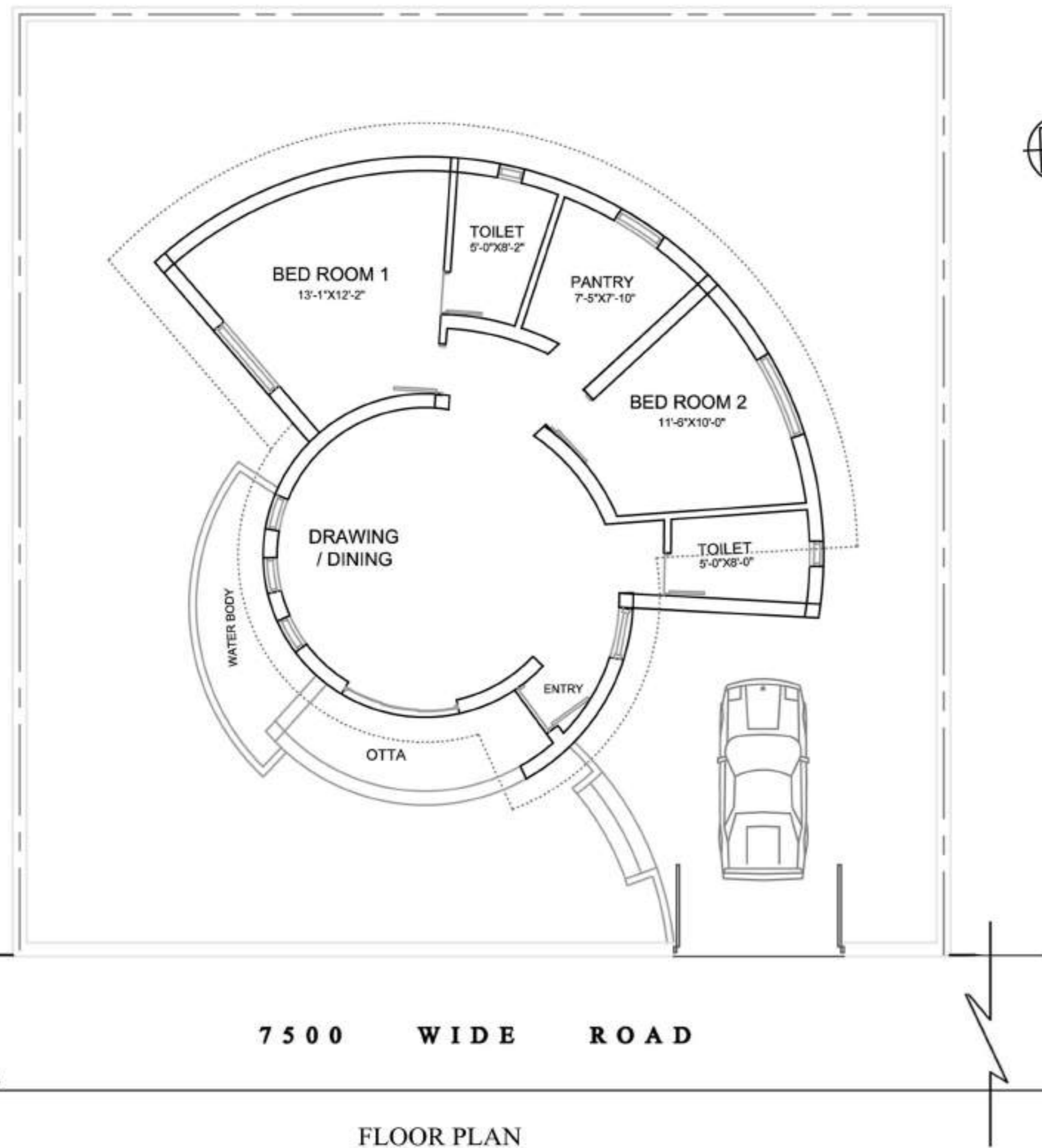
PLAN

DETAILS OF SEMI UNDER GROUND WATER RESERVOIR

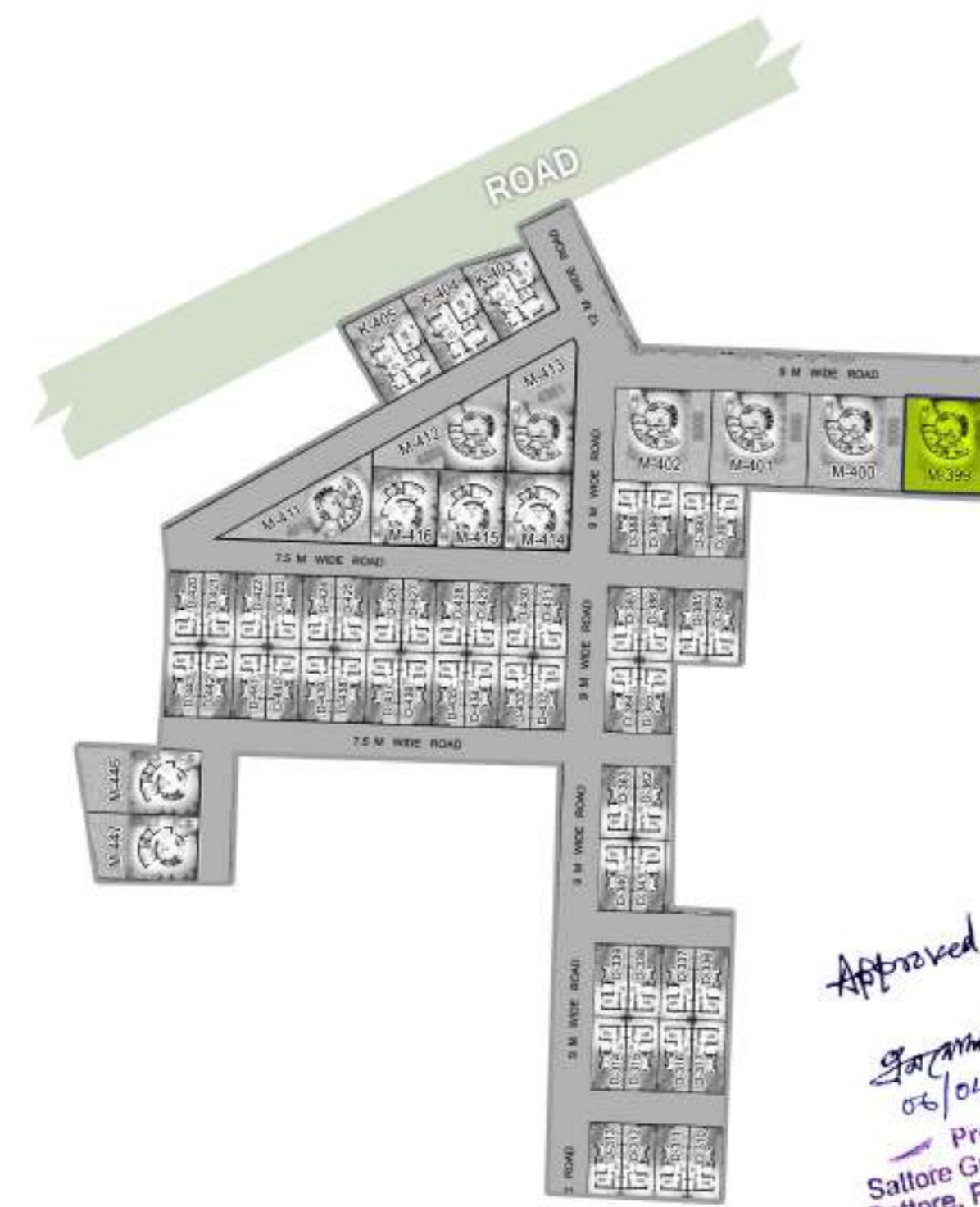
CAPACITY 400 GAL.
SCALE - 1:50



SECTION AT X-X



FLOOR PLAN
SCALE - 1:100



SITE PLAN
SCALE - 1:600

Blaswani
Munindra Manoj Kumar
L.C.E. No. 567 (I), C.M.C.
B-117, 19, YALMUR
VI, SE, 19, YALMUR
DHAKKA-120 00

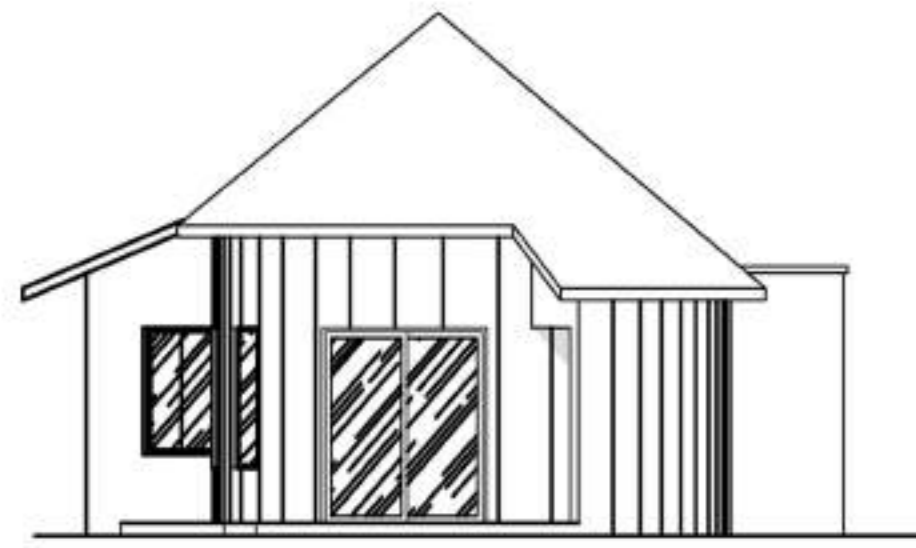
SIGNATURE OF ENGINEER (TRACED BY)

KRISHNA CHARITA ECHOMES
Partner

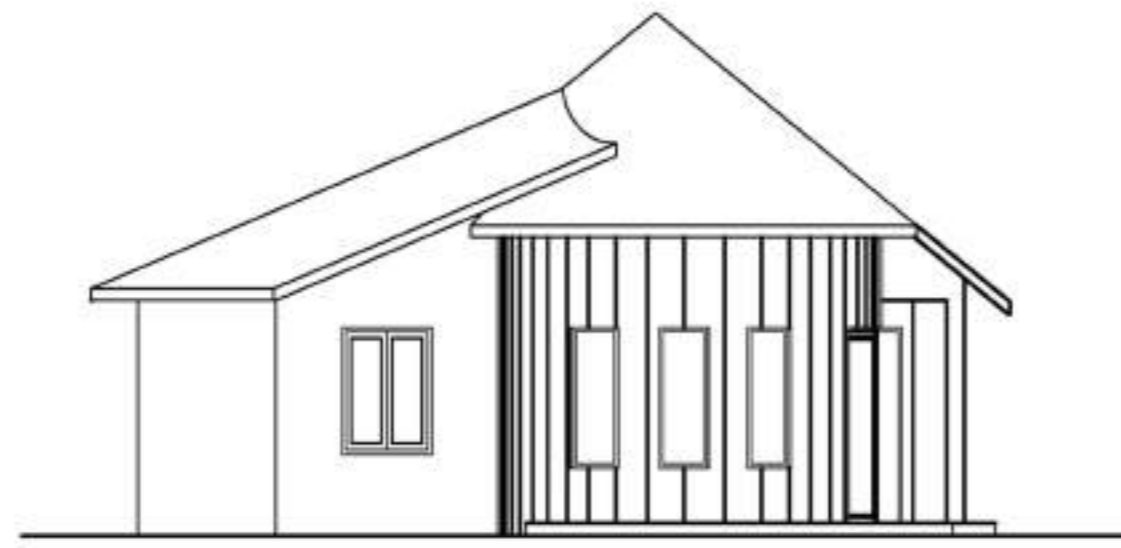
SIGNATURE OF OWNER'S

PROPOSED BUNGLOW
BUILDING PLAN SANCTION UNIT NO. M-399
AT MOUZA- KHANJANPUR, J.L. NO. 35, L.R
KHATIAN NO. 1034, R.S. & L.R. DAG NO. 172,
170 UNDER SATTORE GRAM PANCHAYET,
P.S. PANRUI, DIST. BIRBHUM
UNDER THE PROJECT OF SOBUJ POTRO
AT SHANTINIKETAN

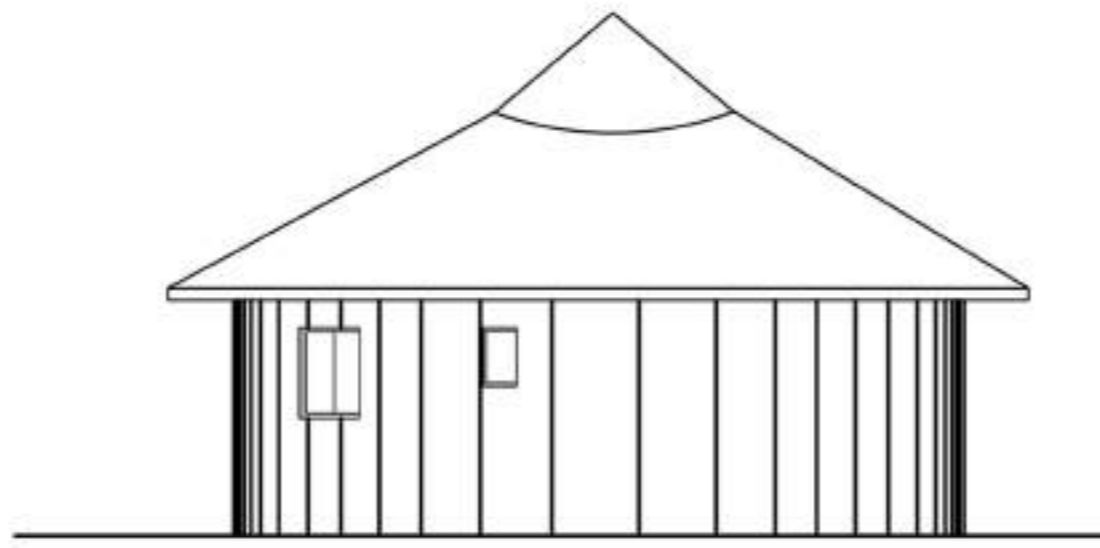
Approved
06/04/23
Prothan
Sattore Gram Panchayat
Sattore, Panrui, Birbhum



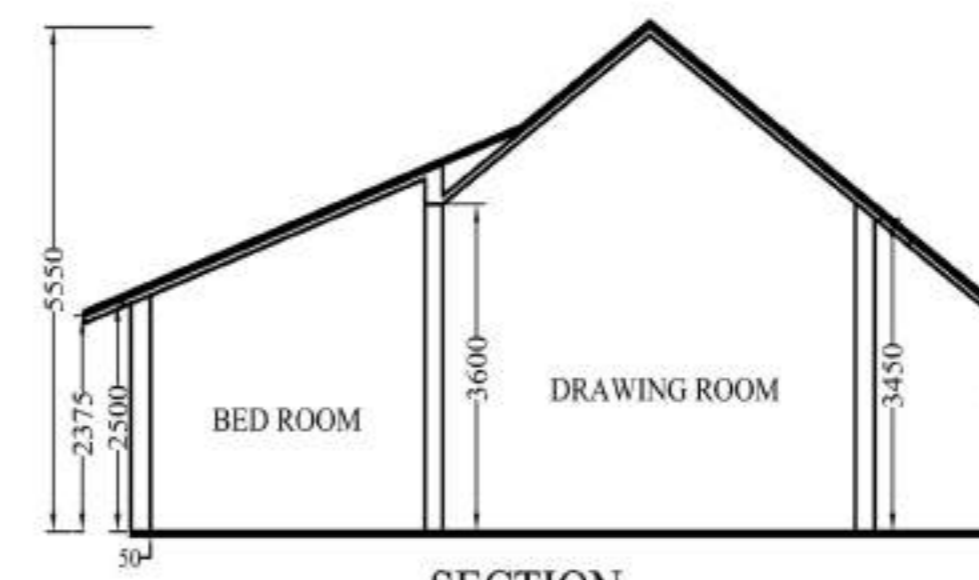
FRONT ELEVATION



LEFT ELEVATION



BACK ELEVATION



SECTION

PLOT AREA = 5000 SQ.FTS.

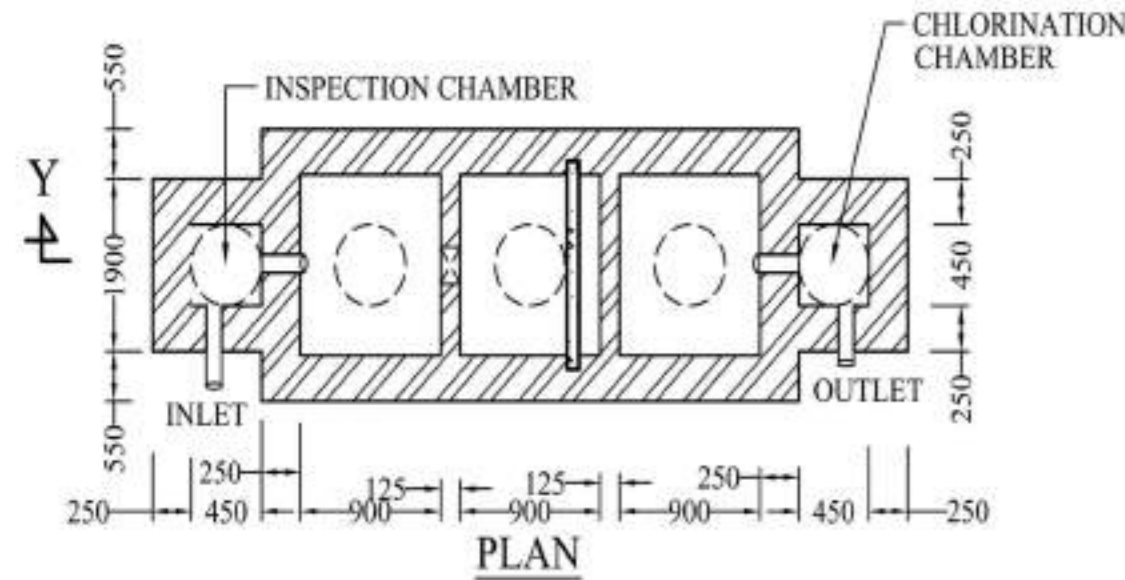
GROUND FLOOR
TOTAL BUILT UP AREA(G)= 1532 SQFT.

DOOR/WINDOW SCHEDULE

MASONRY OPENING	NO.	MASONRY OPENING
1000 X 2100	W1	1750 X 1400
950 X 2100	W2	900 X 1400
750 X 2100	W3	600 X 600
	W4	580 X 600

SPECIFICATIONS

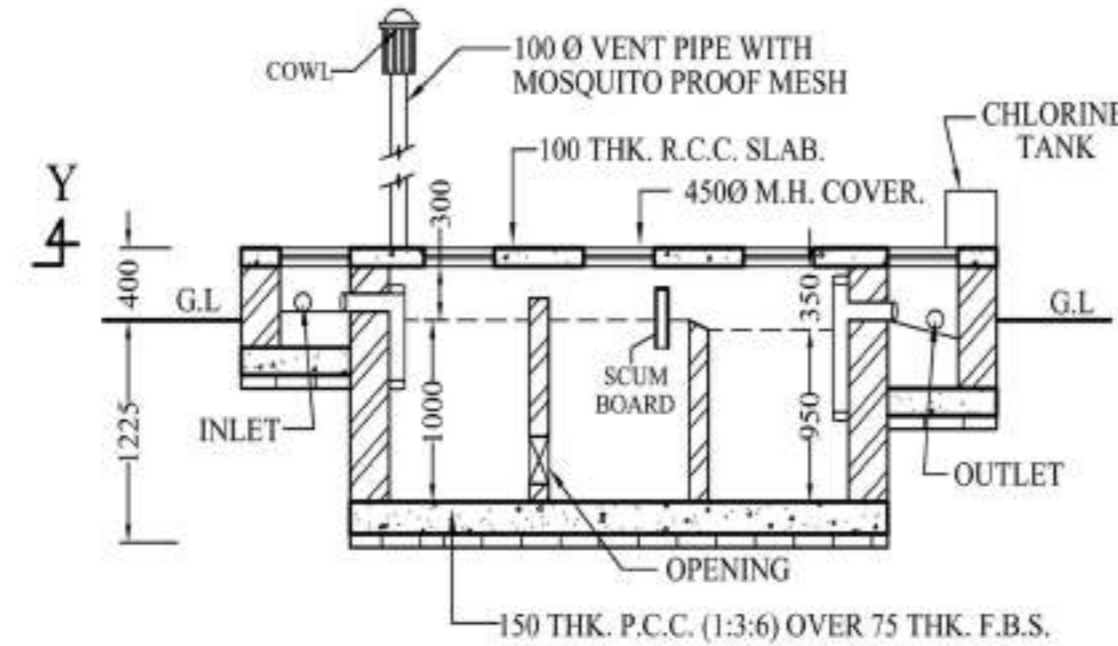
- 1) ALL DIMENSIONS ARE GIVEN IN MM. OTHERWISE MENTION.
- 2) DEPTH OF SEMI UNDER GROUND WATER RESERVOIR SHALL NOT EXCEED THE DEPTH OF FOUNDATION OF NEIGHBOURING COLUMNS.
- 3) 250 MM THICK FIRST CLASS BRICKWORK WITH CEMENT MORTAR (1:6) AT OUTSIDE WALLS.
- 4) 125 MM THICK FIRST CLASS BRICKWORK WITH CEMENT MORTAR (1:4) WITH APPROVED HB NETTING IN EVERY ALTERNATE LAYER AT INSIDE WALLS.
- 5) R.C.C. WORK WITH STONE CHIPS, SAND, CEMENT (4:2:1)
- 6) CONCRETE GRADE M-20, STEEL GRADE FE-500.
- 7) PLASTERING WITH C.M (1:6) FOR BRICK WORK & (1:4) FOR CEILING.
- 8) PLAIN CEMENT CONCRETE WITH BRICK KHOA, SAND, CEE (6:3:1)
- 9) LIME TERRACING WITH BRICK KHOA, SURKI, LIME (7:2:2)
- 10) ALL PRECAUTIONARY MEASURE WILL BE TAKEN AT THE TIME OF CONSTRUCTION.



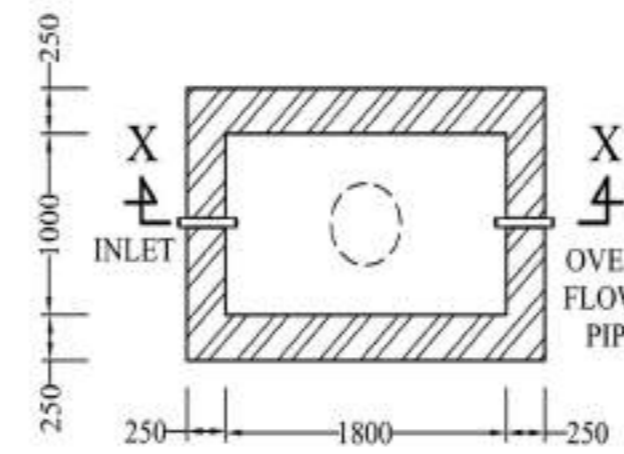
PLAN

DETAILS OF SEPTIC TANK

(FOR 20 USERS)
SCALE - 1:50



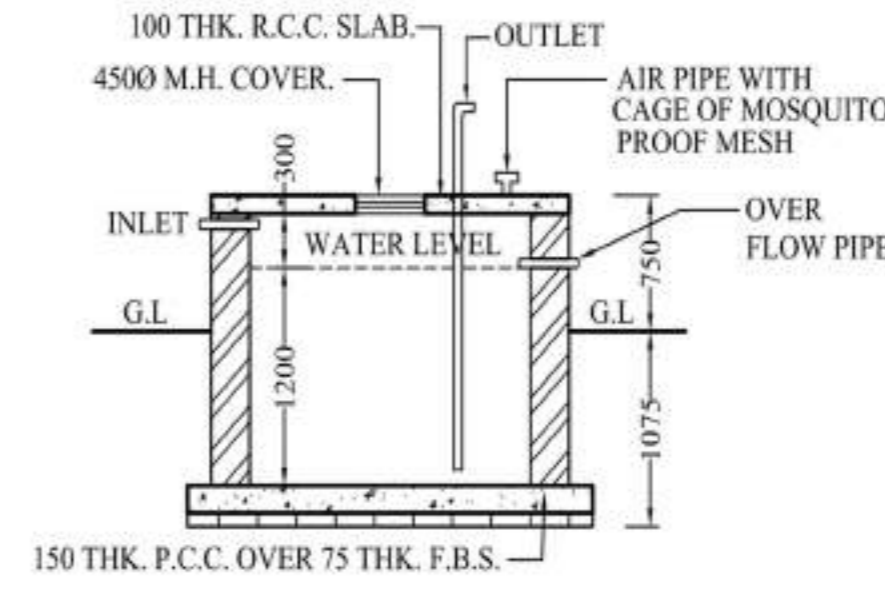
SECTION AT Y-Y



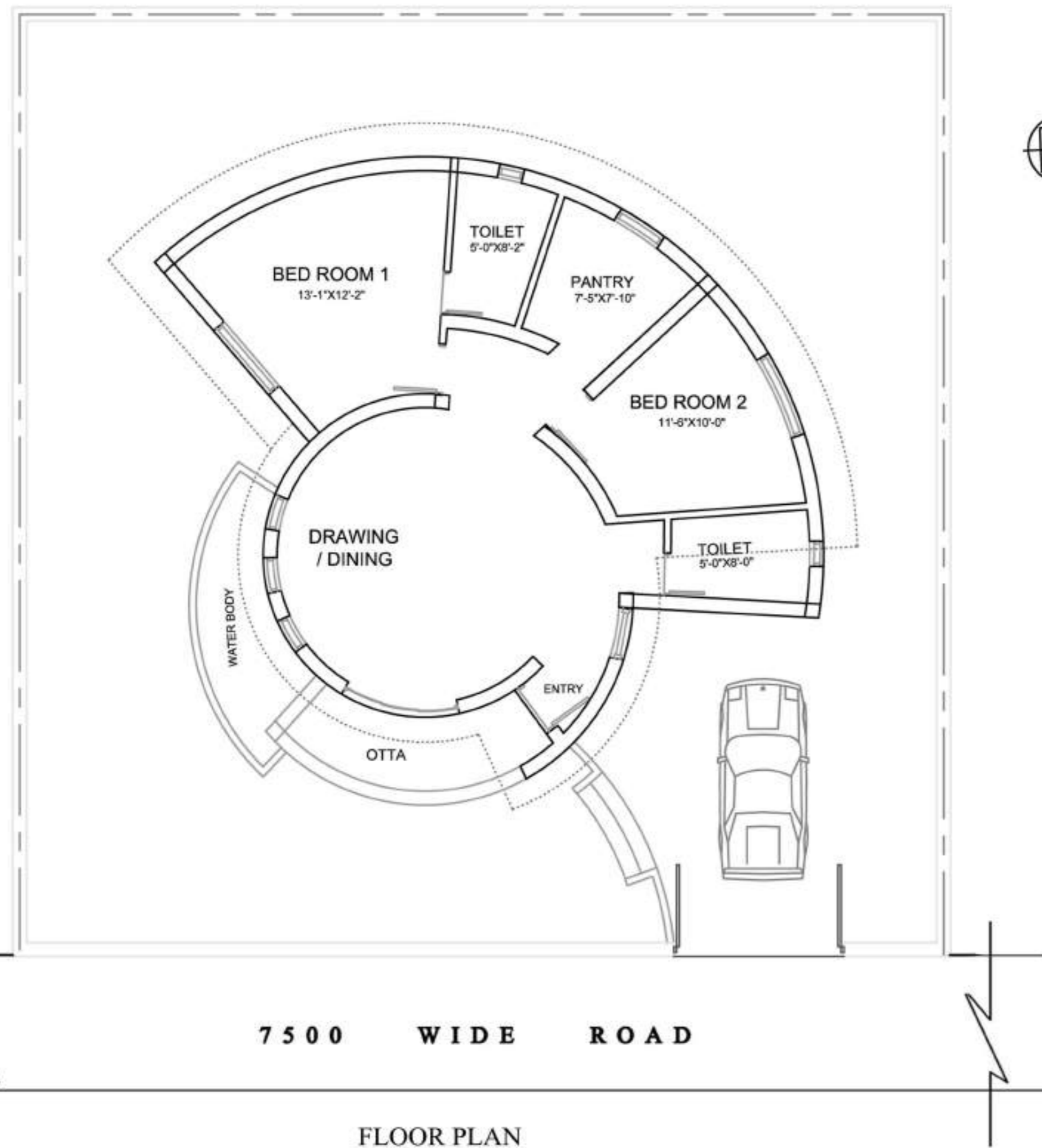
PLAN

DETAILS OF SEMI UNDER GROUND WATER RESERVOIR

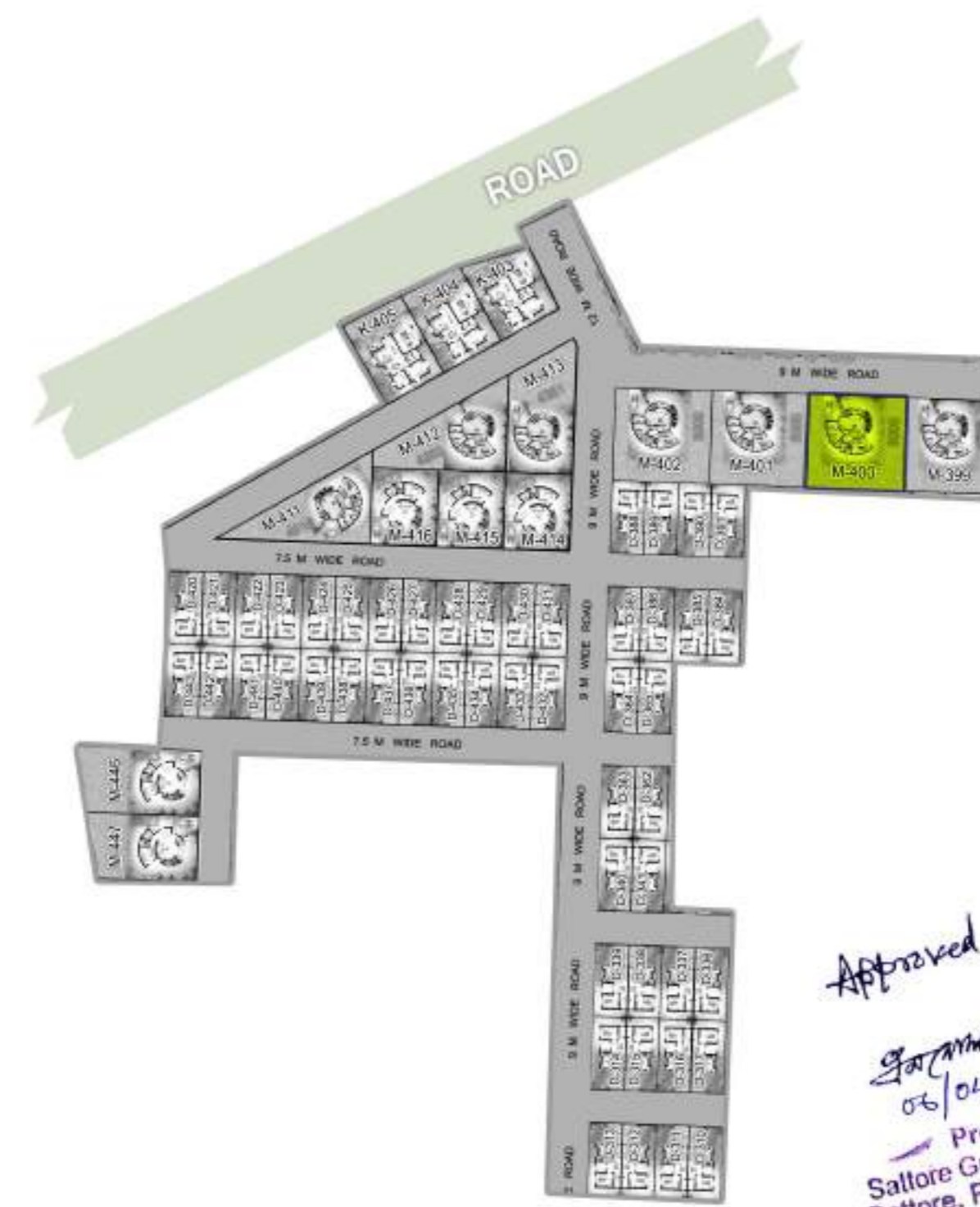
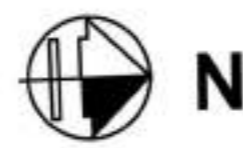
CAPACITY 400 GAL.
SCALE - 1:50



SECTION AT X-X



FLOOR PLAN
SCALE - 1:100



SITE PLAN
SCALE - 1:600

Blaswani
Munindra Manoj Kumar
L.C.E. No. 567 (I), C.M.C.
B-117, 19, YALMUR
VI, SE, P.O. NIGBI ROAD
DHAKKA-120 00

SIGNATURE OF ENGINEER (TRACED BY)

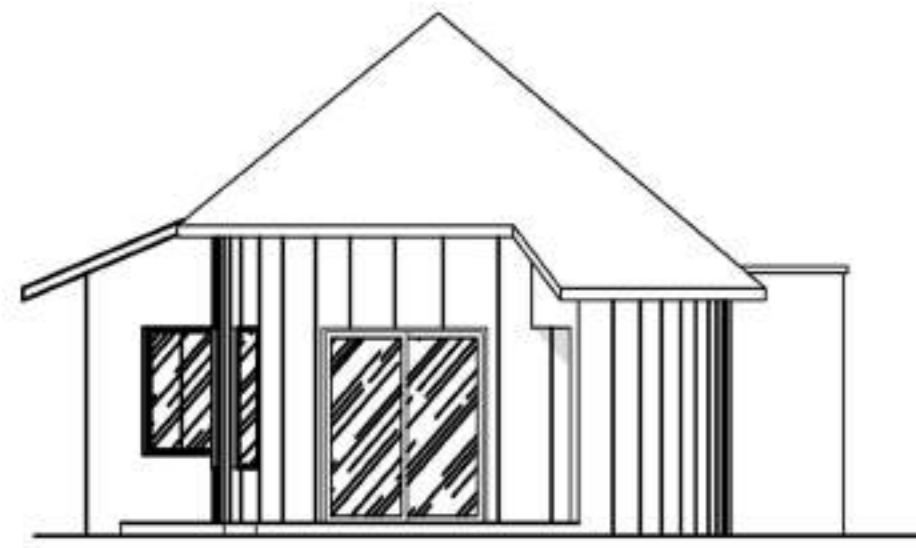
KRISHNA CHARITA ECHOHOMES
Partner

SIGNATURE OF OWNER'S

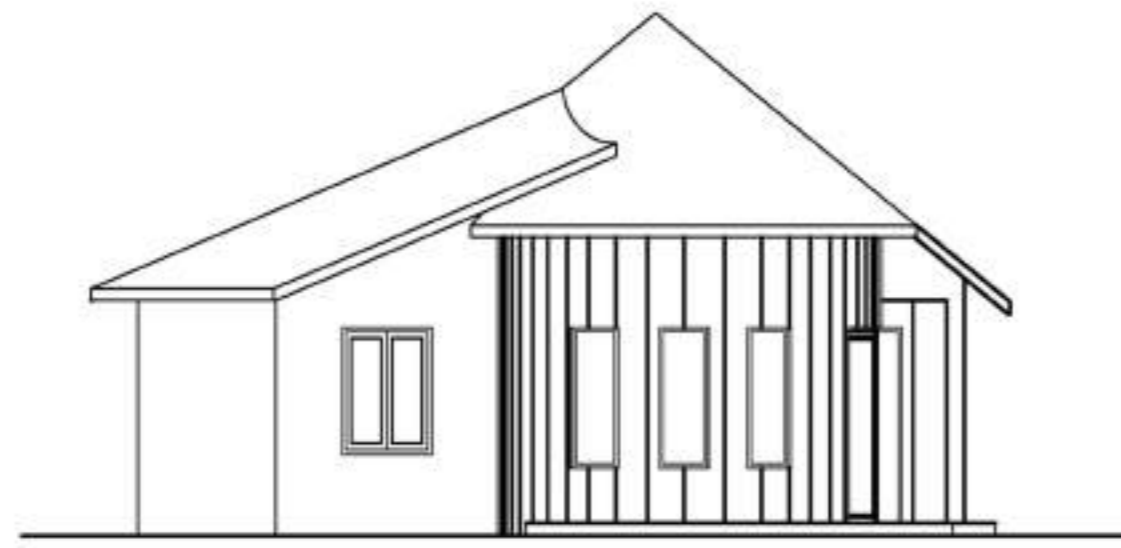
PROPOSED BUNGLOW
BUILDING PLAN SANCTION UNIT NO. M-400
AT MOUZA- KHANJANPUR, J.L. NO. 35, L.R
KHATIAN NO. 1034, R.S. & L.R. DAG NO. 172,
173, 170, 169 UNDER SATTORE GRAM
PANCHAYET, P.S. PANRUI, DIST. BIRBHUM
UNDER THE PROJECT OF SOBUJ POTRO
AT SHANTINIKETAN

SCALE - 1:100, 1:50, 1:200, 1:600

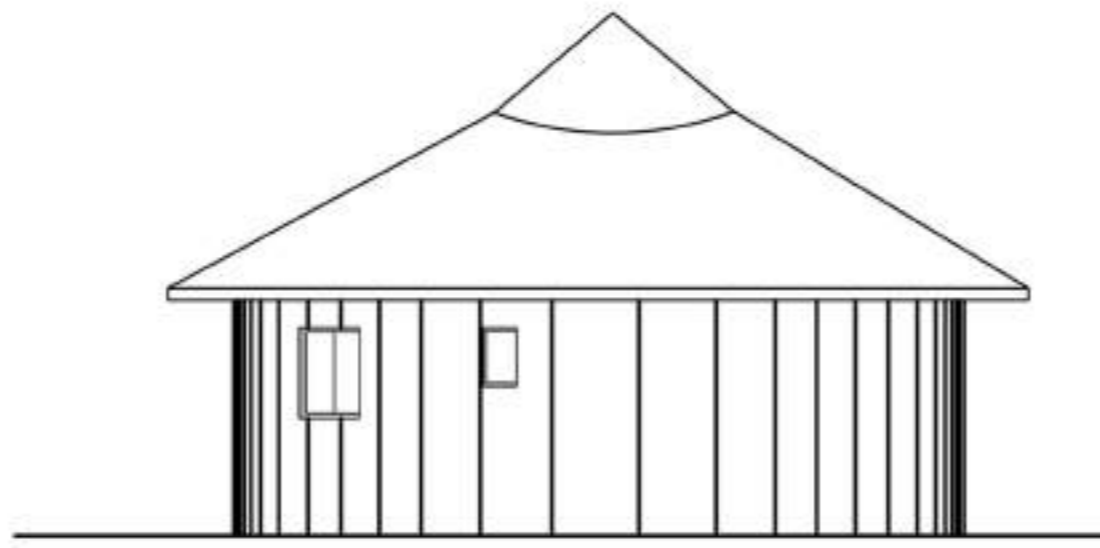
Approved
06/04/23
Prothan
Sattore Gram Panchayat
Sattore, Panrui, Birbhum



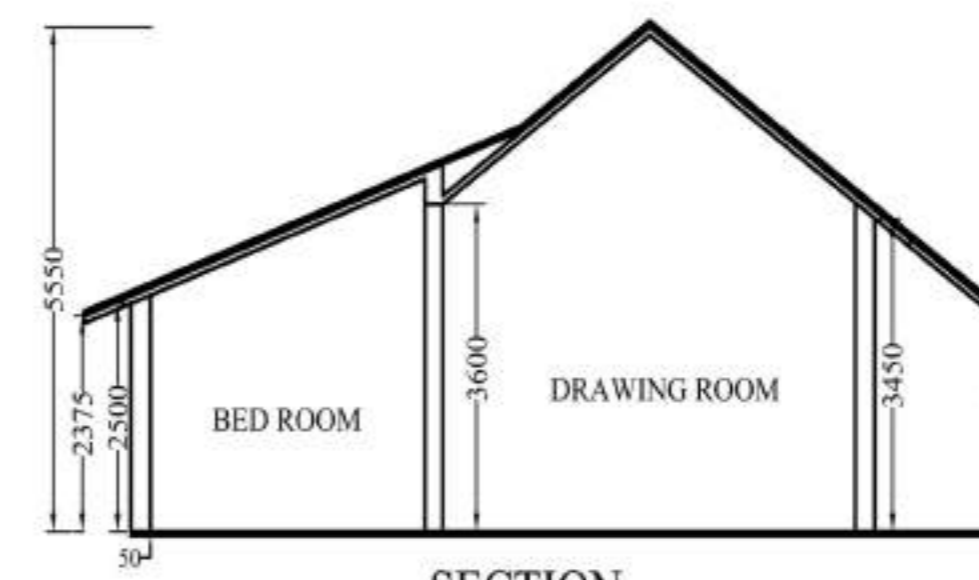
FRONT ELEVATION



LEFT ELEVATION



BACK ELEVATION



SECTION

PLOT AREA = 5000 SQ.FTS.

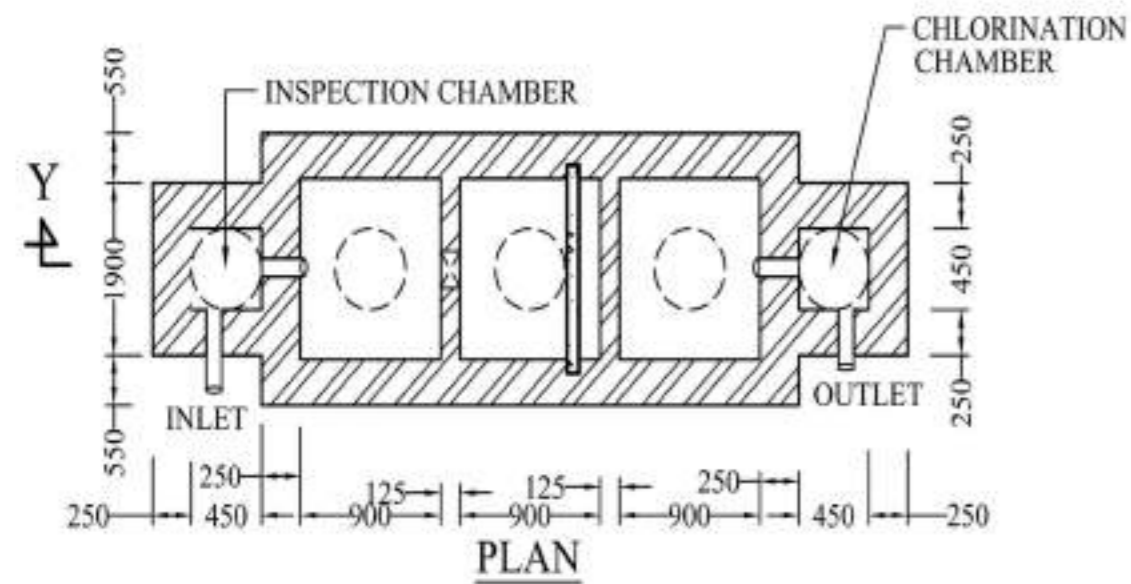
GROUND FLOOR
TOTAL BUILT UP AREA(G)= 1532 SQFT.

DOOR/WINDOW SCHEDULE

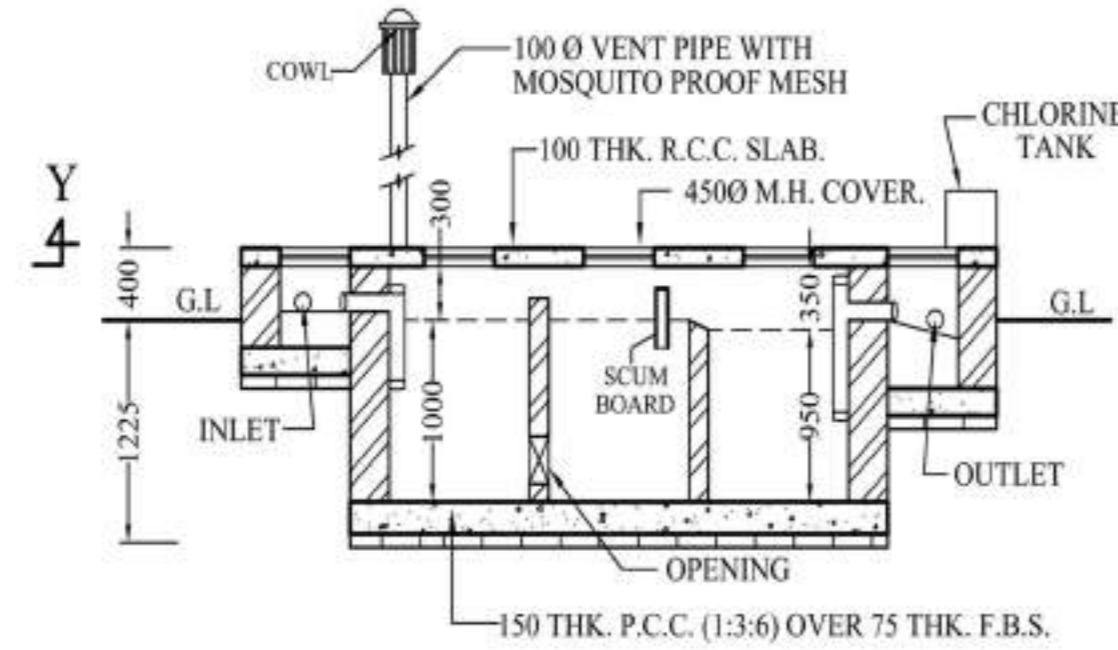
MASONRY OPENING	NO.	MASONRY OPENING
1000 X 2100	W1	1750 X 1400
950 X 2100	W2	900 X 1400
750 X 2100	W3	600 X 600
	W4	580 X 600

SPECIFICATIONS

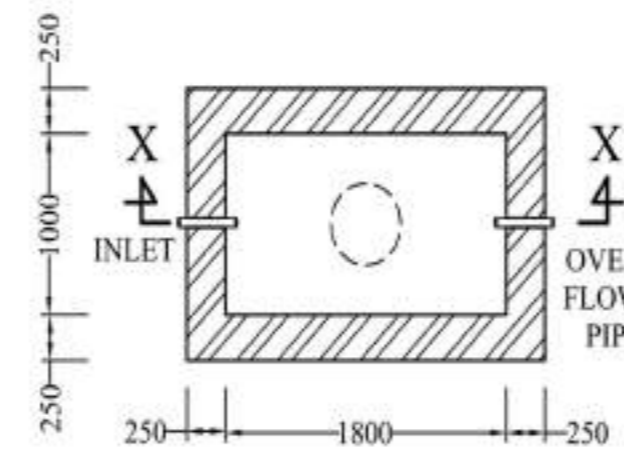
- 1) ALL DIMENSIONS ARE GIVEN IN MM. OTHERWISE MENTION.
- 2) DEPTH OF SEMI UNDER GROUND WATER RESERVOIR SHALL NOT EXCEED THE DEPTH OF FOUNDATION OF NEIGHBOURING COLUMNS.
- 3) 250 MM THICK FIRST CLASS BRICKWORK WITH CEMENT MORTAR (1:6) AT OUTSIDE WALLS.
- 4) 125 MM THICK FIRST CLASS BRICKWORK WITH CEMENT MORTAR (1:4) WITH APPROVED HB NETTING IN EVERY ALTERNATE LAYER AT INSIDE WALLS.
- 5) R.C.C. WORK WITH STONE CHIPS, SAND, CEMENT (4:2:1)
- 6) CONCRETE GRADE M-20, STEEL GRADE FE-500.
- 7) PLASTERING WITH C.M (1:6) FOR BRICK WORK & (1:4) FOR CEILING.
- 8) PLAIN CEMENT CONCRETE WITH BRICK KHOA, SAND, CEE (6:3:1)
- 9) LIME TERRACING WITH BRICK KHOA, SURKI, LIME (7:2:2)
- 10) ALL PRECAUTIONARY MEASURE WILL BE TAKEN AT THE TIME OF CONSTRUCTION.



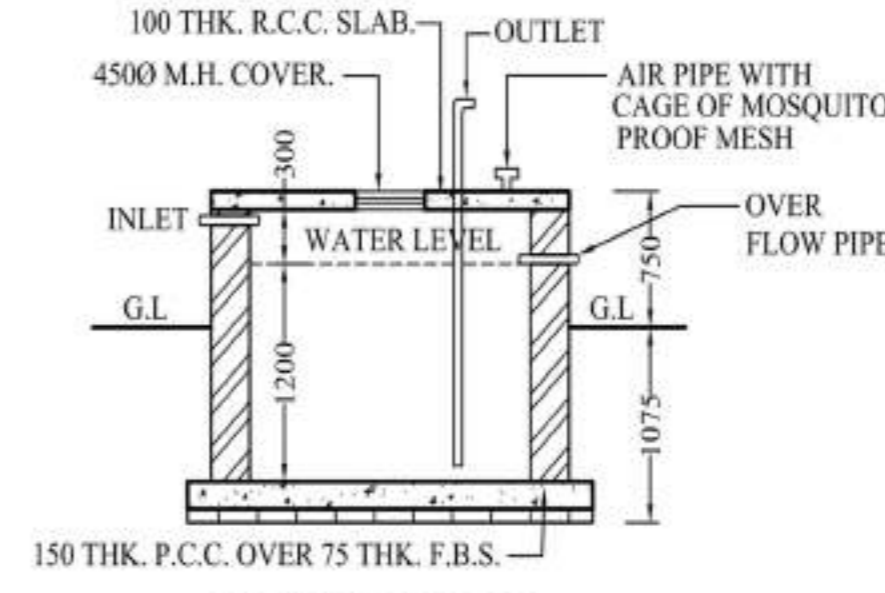
DETAILS OF SEPTIC TANK
(FOR 20 USERS)
SCALE - 1:50



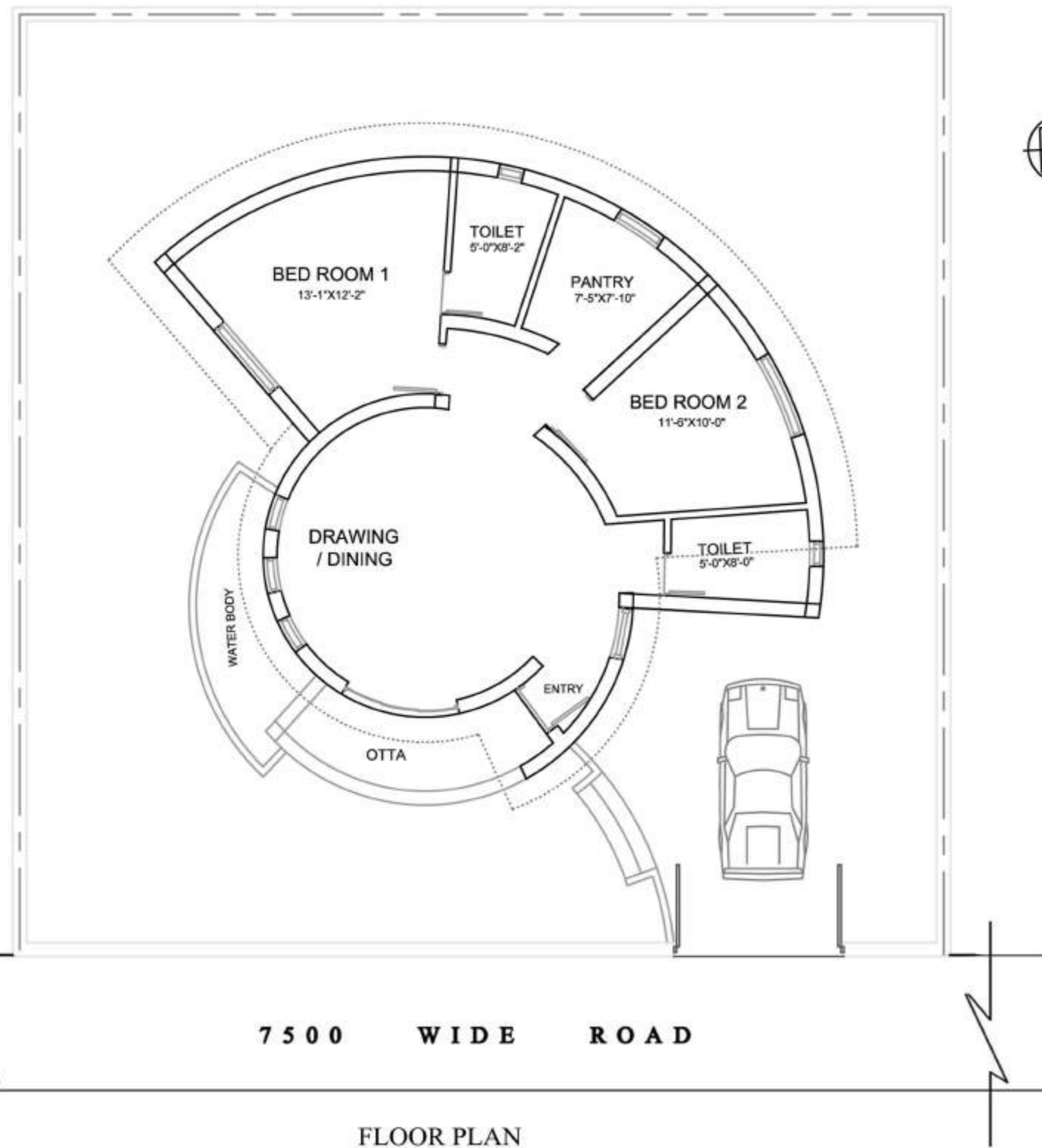
SECTION AT Y-Y



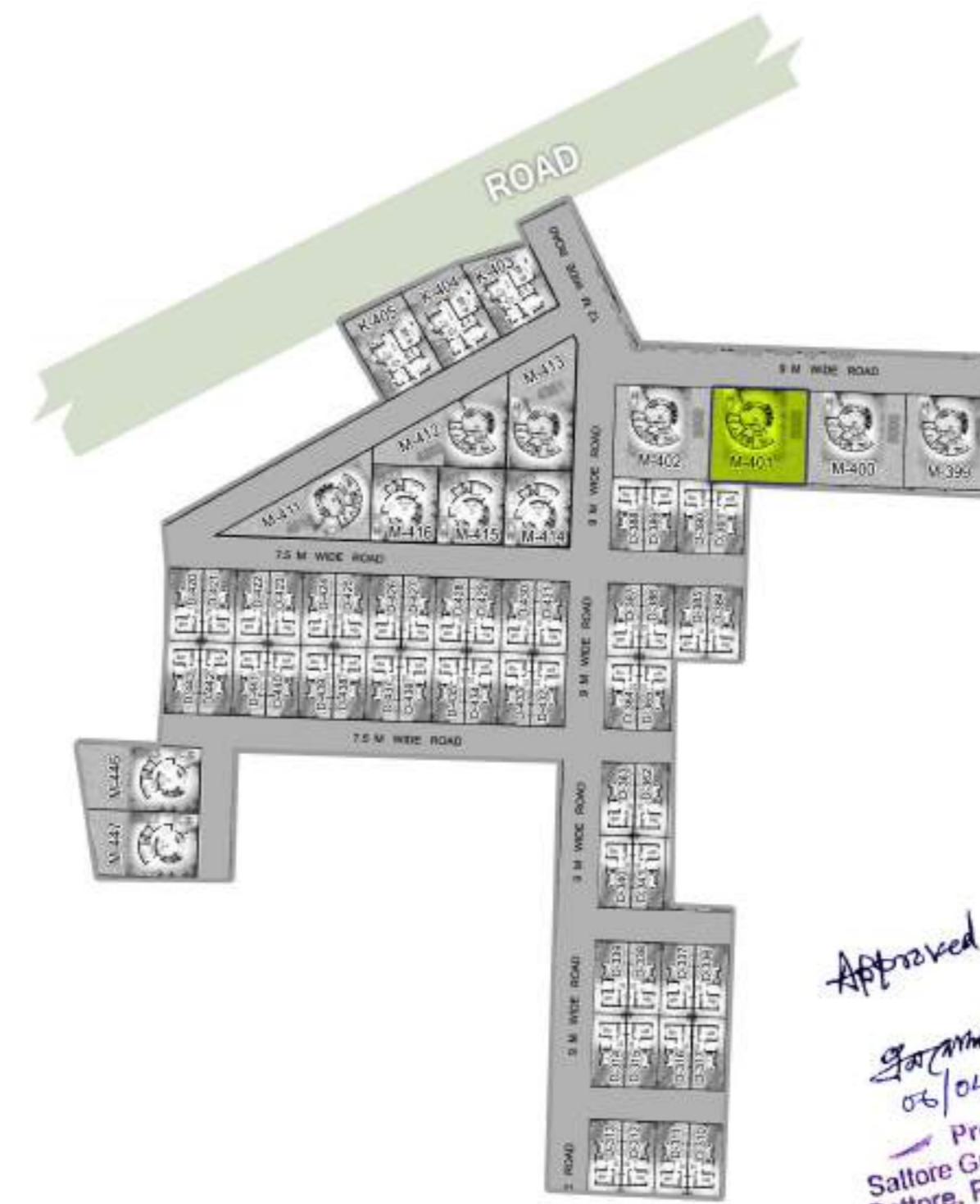
DETAILS OF SEMI UNDER
GROUND WATER RESERVOIR
CAPACITY 400 GAL.
SCALE - 1:50



SECTION AT X-X



FLOOR PLAN
SCALE - 1:100



SITE PLAN
SCALE - 1:600

Blaswani
Munendra Kumar Dasgupta
L.C.E. No. 567 (I), C.M.C.
11, BE, 19, YALMUR
VI, BE, 10, 7102 ROAD
DHAKKA-120 00

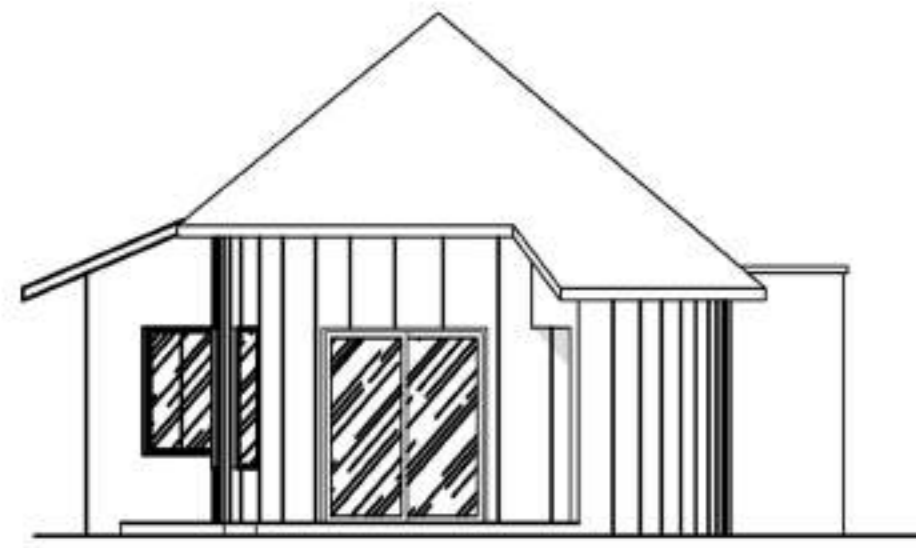
SIGNATURE OF ENGINEER (TRACED BY)

KRISHNA CHARITA ECHOHOMES
Partner

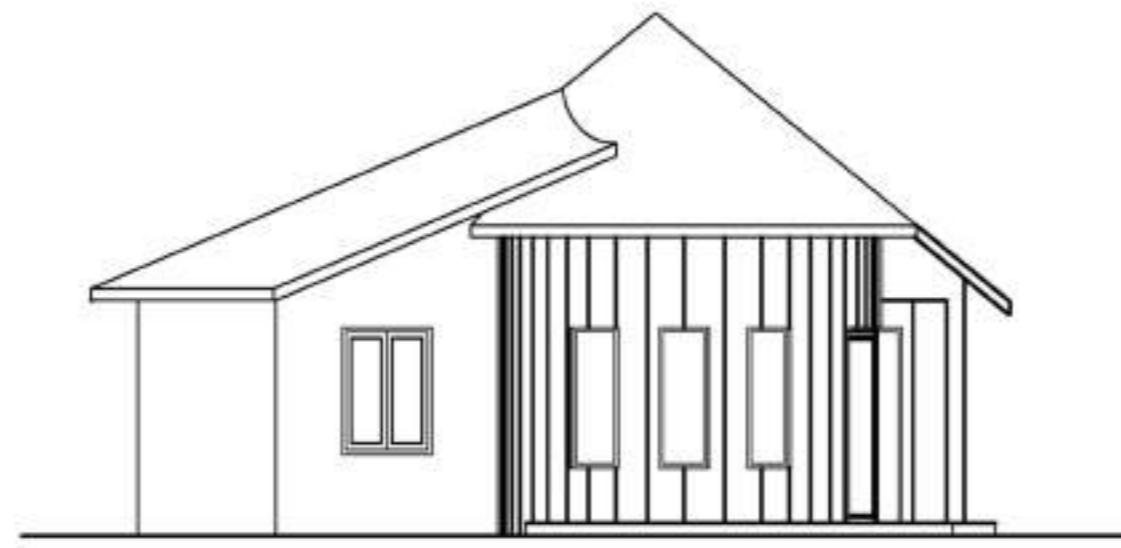
SIGNATURE OF OWNER'S

PROPOSED BUNGLOW
BUILDING PLAN SANCTION UNIT NO. M-401
AT MOUZA- KHANJANPUR, J.L. NO. 35, L.R
KHATIAN NO. 1034, R.S. & L.R. DAG NO. 173,
174 UNDER SATTORE GRAM
PANCHAYET, P.S. PANRUI, DIST. BIRBHUM
UNDER THE PROJECT OF SOBUJ POTRO
AT SHANTINIKETAN

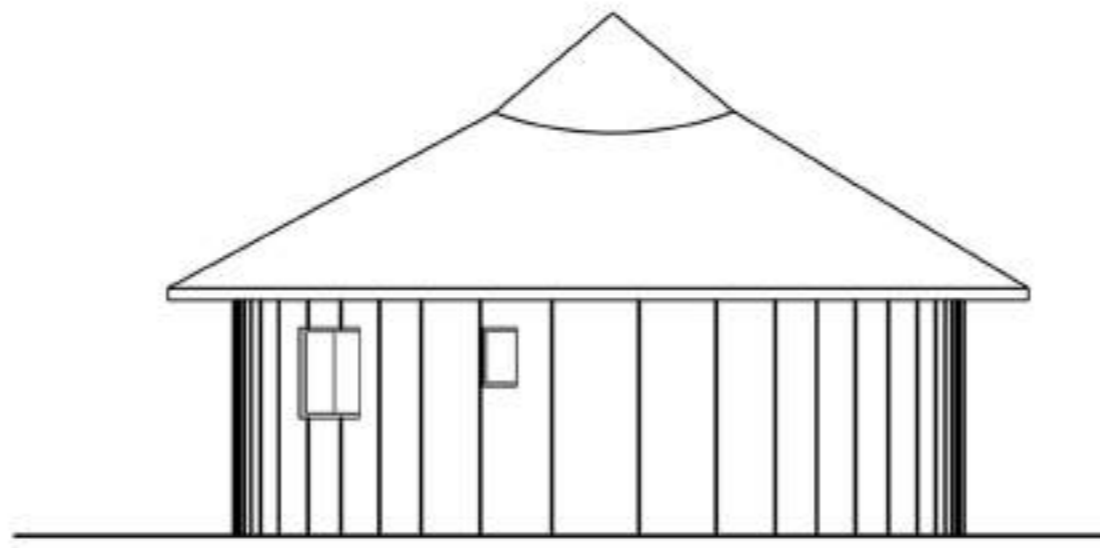
SCALE - 1:100, 1:50, 1:200, 1:600



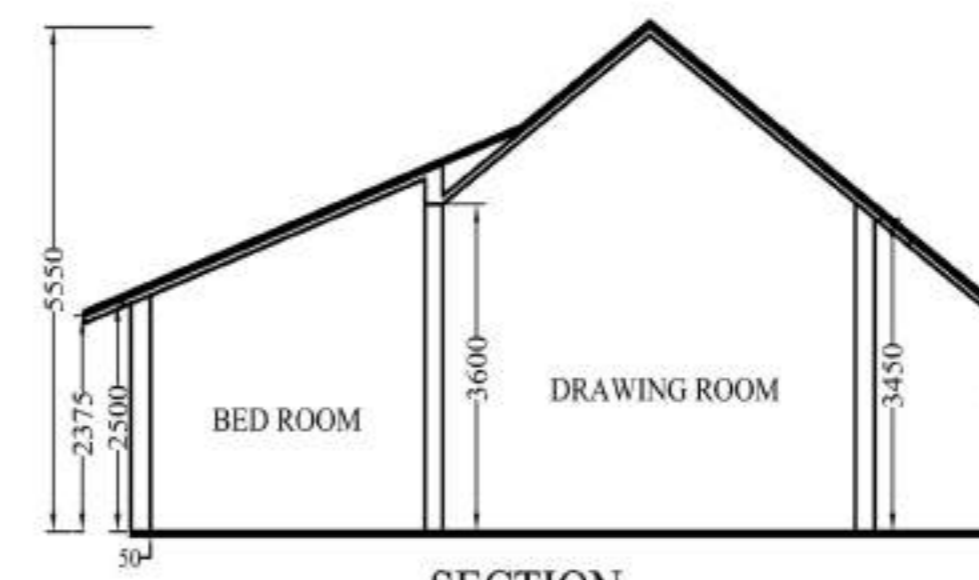
FRONT ELEVATION



LEFT ELEVATION



BACK ELEVATION



SECTION

PLOT AREA = 5000 SQ.FTS.

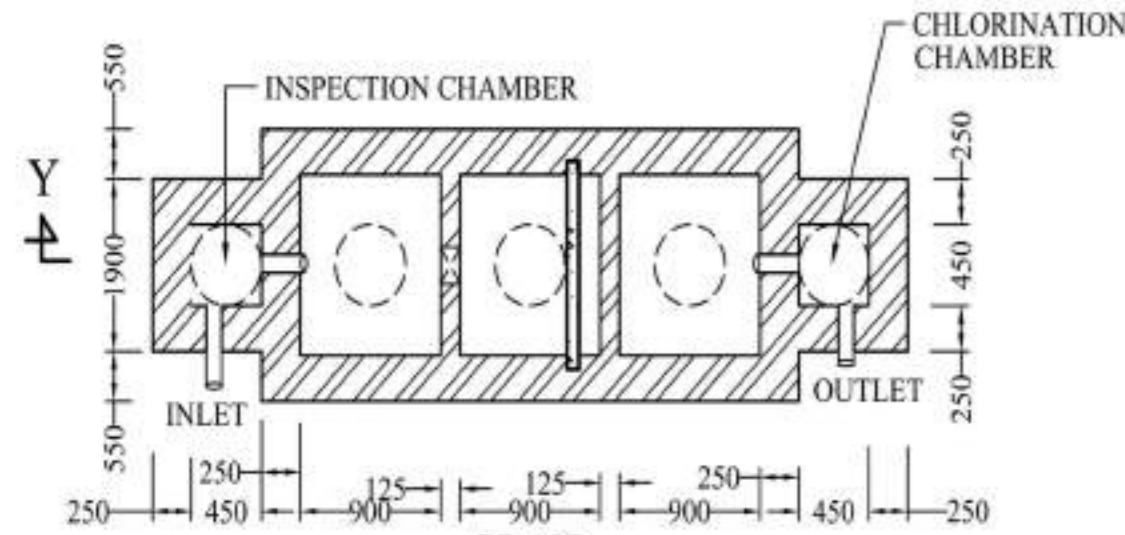
GROUND FLOOR
TOTAL BUILT UP AREA(G)= 1532 SQFT.

DOOR/WINDOW SCHEDULE

MASONRY OPENING	NO.	MASONRY OPENING
1000 X 2100	W1	1750 X 1400
950 X 2100	W2	900 X 1400
750 X 2100	W3	600 X 600
	W4	580 X 600

SPECIFICATIONS

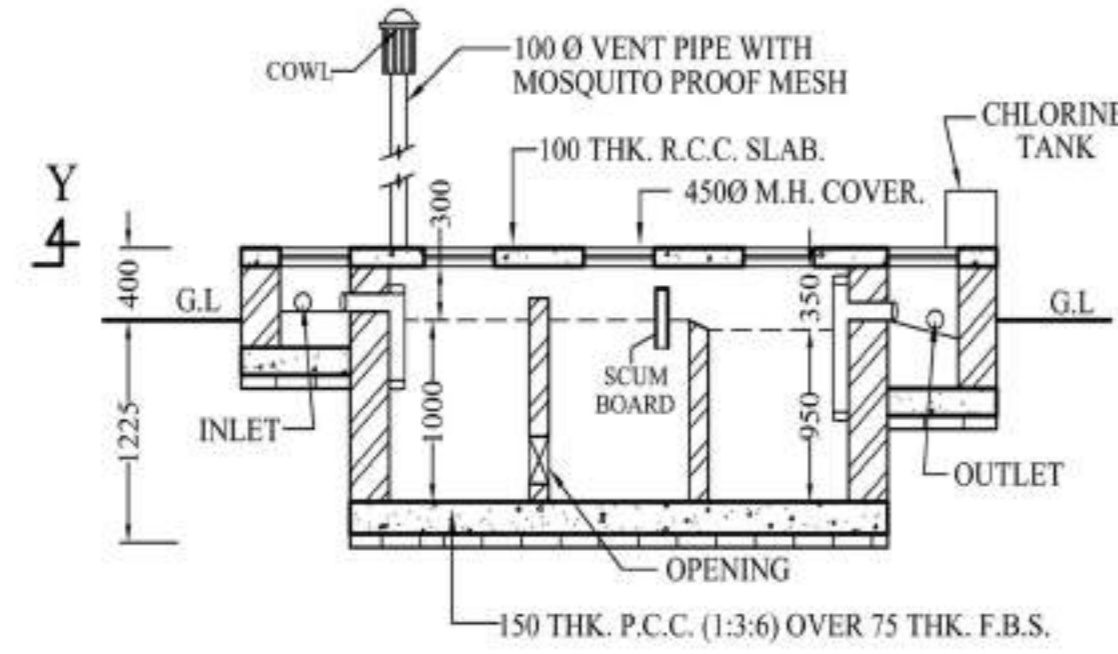
- 1) ALL DIMENSIONS ARE GIVEN IN MM. OTHERWISE MENTION.
- 2) DEPTH OF SEMI UNDER GROUND WATER RESERVOIR SHALL NOT EXCEED THE DEPTH OF FOUNDATION OF NEIGHBOURING COLUMNS.
- 3) 250 MM THICK FIRST CLASS BRICKWORK WITH CEMENT MORTAR (1:6) AT OUTSIDE WALLS.
- 4) 125 MM THICK FIRST CLASS BRICKWORK WITH CEMENT MORTAR (1:4) WITH APPROVED HB NETTING IN EVERY ALTERNATE LAYER AT INSIDE WALLS.
- 5) R.C.C. WORK WITH STONE CHIPS, SAND, CEMENT (4:2:1)
- 6) CONCRETE GRADE M-20, STEEL GRADE FE-500.
- 7) PLASTERING WITH C.M (1:6) FOR BRICK WORK & (1:4) FOR CEILING.
- 8) PLAIN CEMENT CONCRETE WITH BRICK KHOA, SAND, CEE (6:3:1)
- 9) LIME TERRACING WITH BRICK KHOA, SURKI, LIME (7:2:2)
- 10) ALL PRECAUTIONARY MEASURE WILL BE TAKEN AT THE TIME OF CONSTRUCTION.



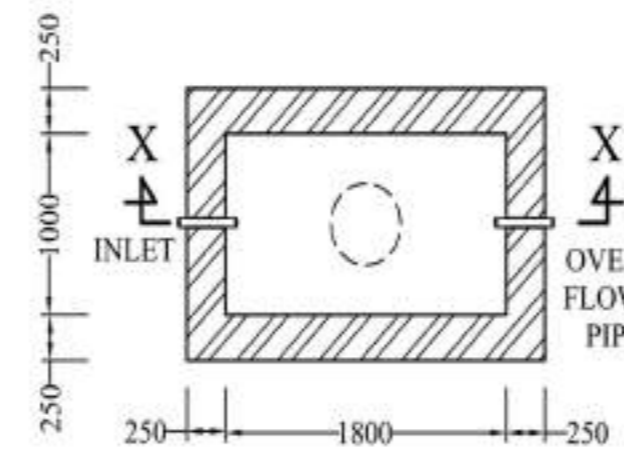
PLAN

DETAILS OF SEPTIC TANK

(FOR 20 USERS)
SCALE - 1:50



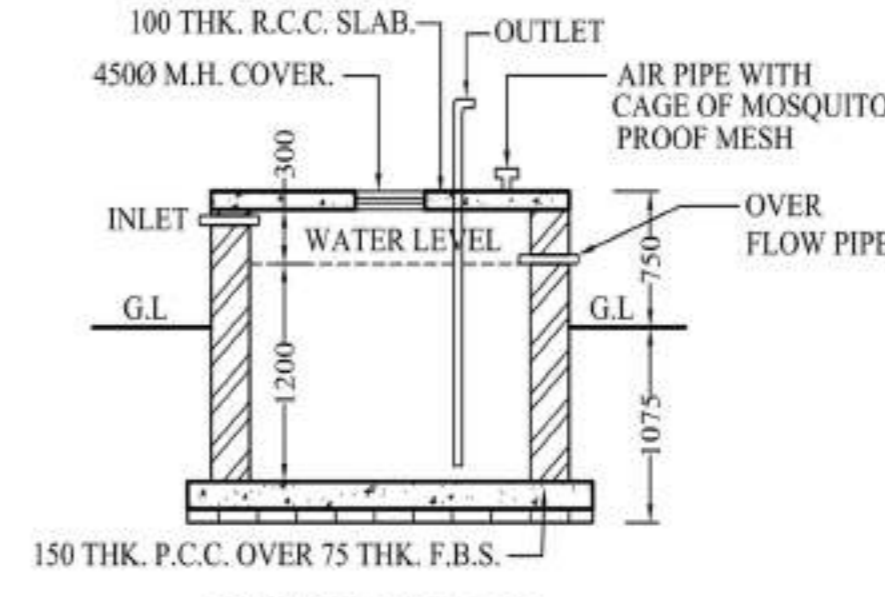
SECTION AT Y-Y



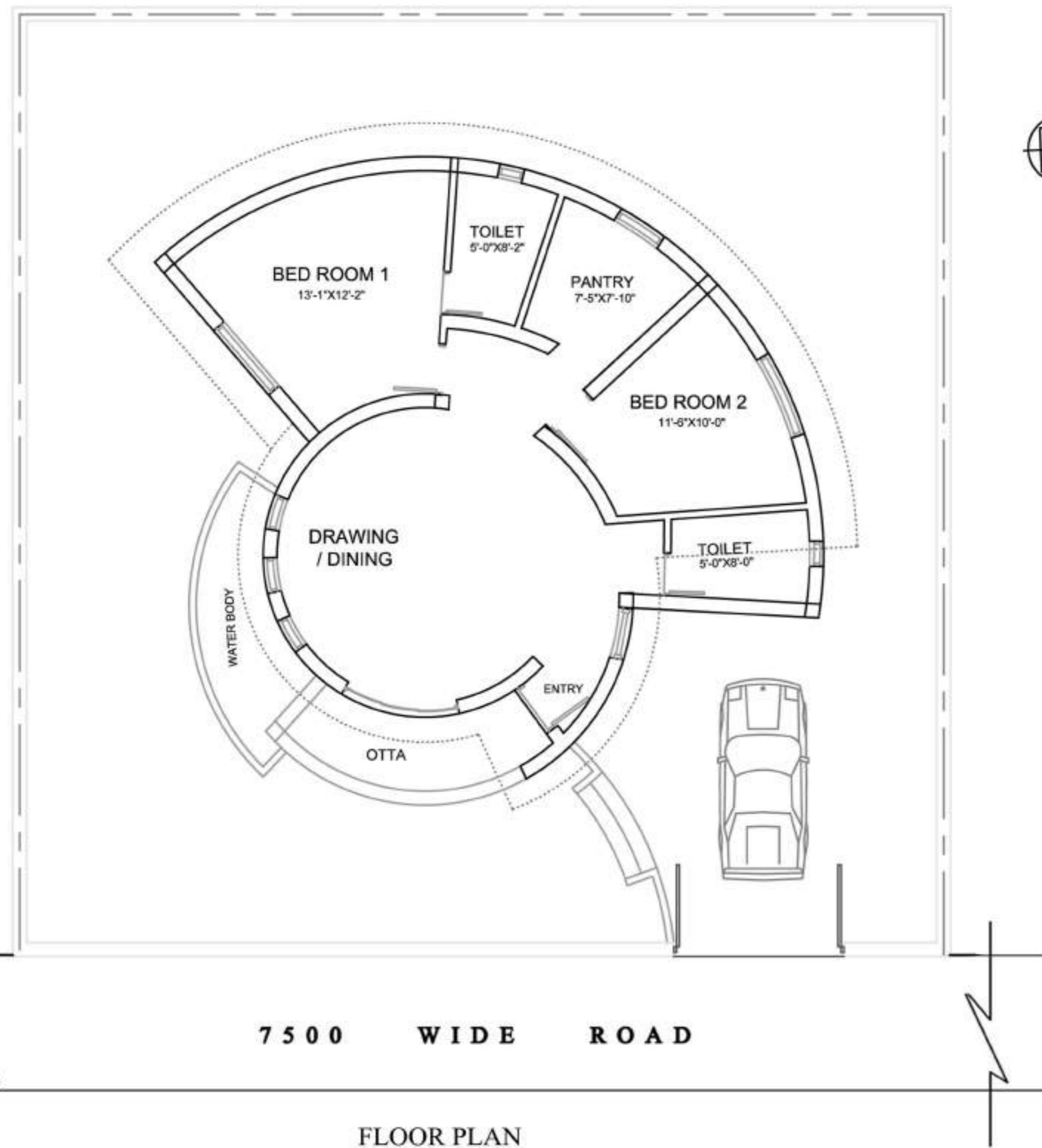
PLAN

DETAILS OF SEMI UNDER GROUND WATER RESERVOIR

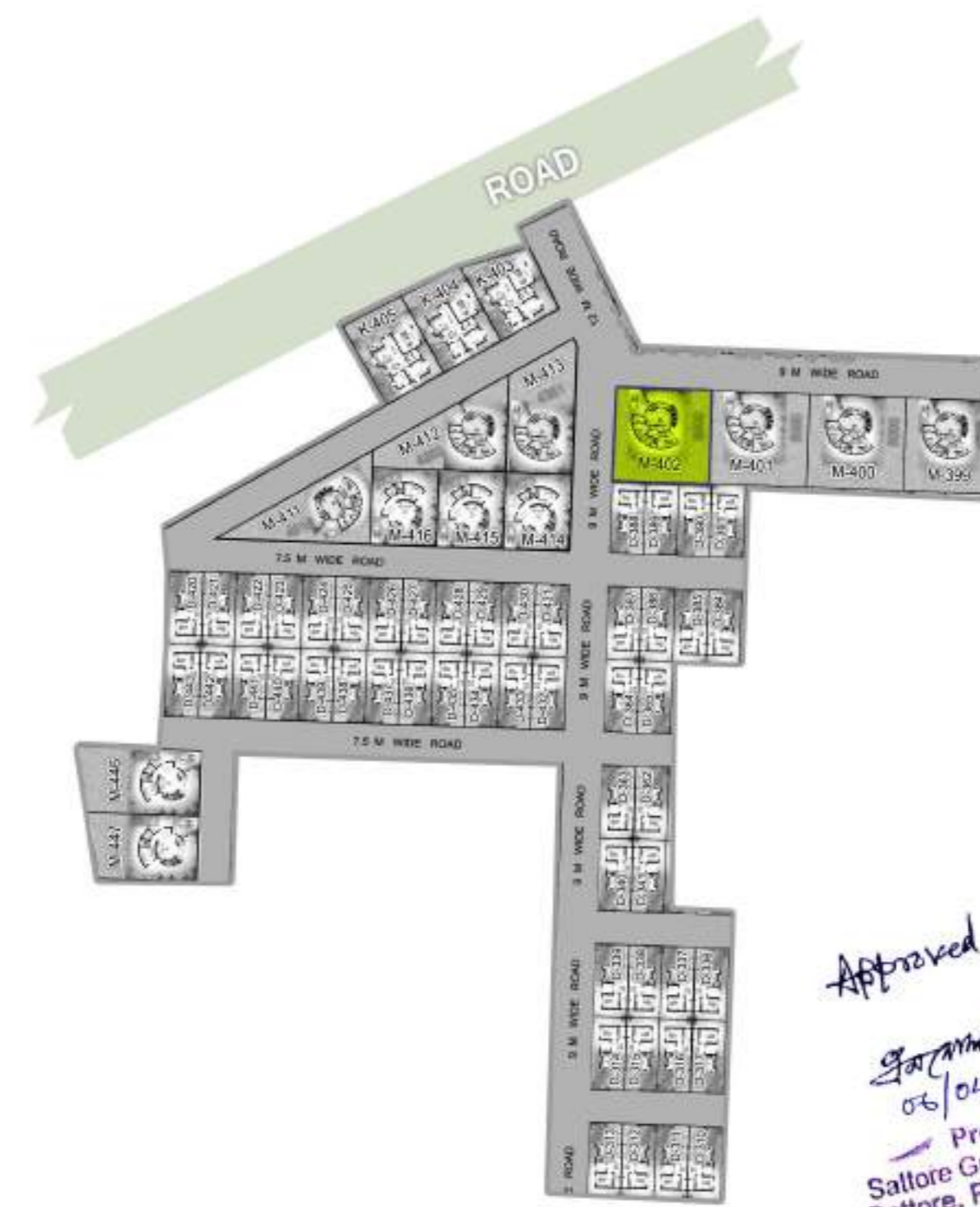
CAPACITY 400 GAL.
SCALE - 1:50



SECTION AT X-X



FLOOR PLAN
SCALE - 1:100



SITE PLAN
SCALE - 1:600

Blawani
Munendra Kumar Chandra
L.C.E. No. 567 (I), C.M.C.
B-107, 19 YALMUR
VI, SE, P.O. NIGOH ROAD
DHAKUTA-710 002

SIGNATURE OF ENGINEER (TRACED BY)

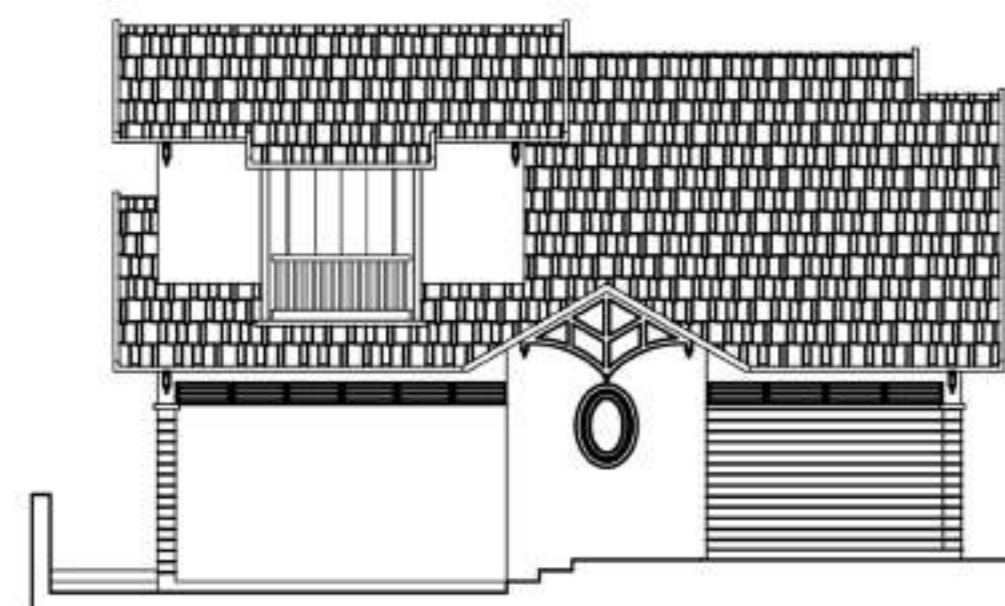
KRISHNA CHARITA ECHOHOMES
Partner

SIGNATURE OF OWNER'S

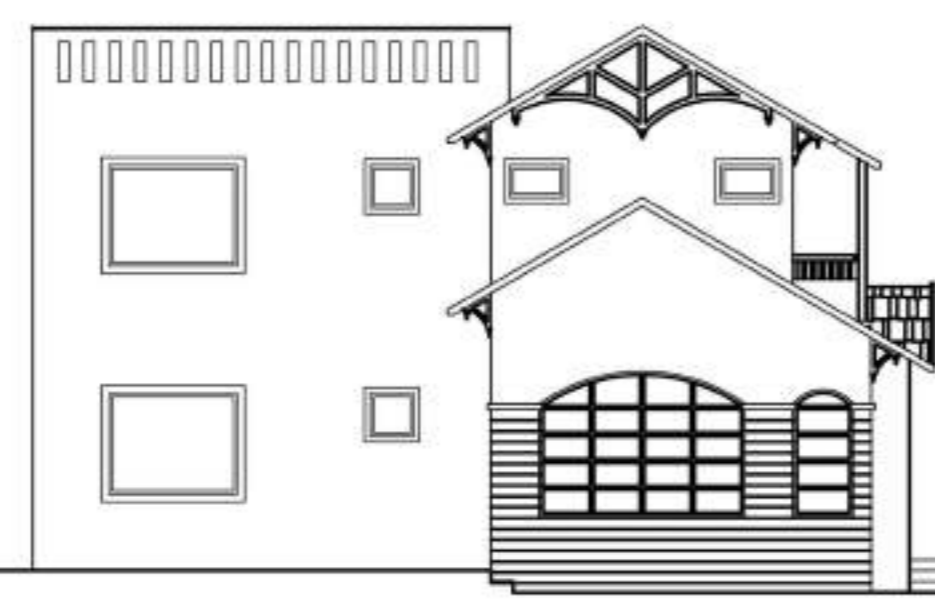
PROPOSED BUNGLOW
BUILDING PLAN SANCTION UNIT NO. M-402
AT MOUZA- KHANJANPUR, J.L. NO. 35, L.R
KHATIAN NO. 1034, R.S. & L.R. DAG NO. 174,
175 UNDER SATTORE GRAM
PANCHAYET, P.S. PANRUI, DIST. BIRBHUM
UNDER THE PROJECT OF SOBUJ POTRO
AT SHANTINIKETAN

SCALE - 1:100, 1:50, 1:200, 1:600

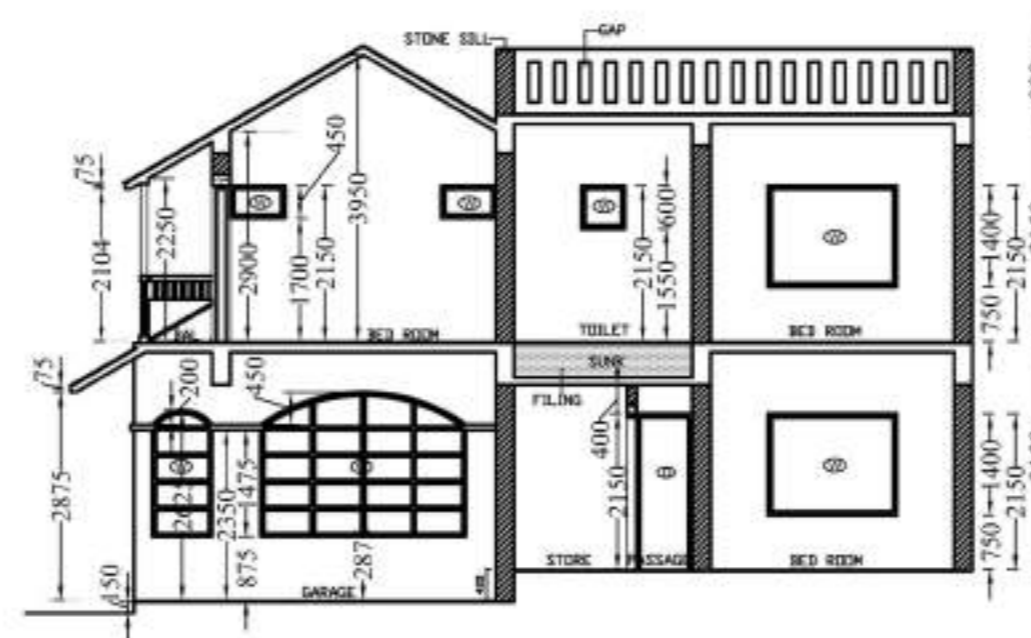
Approved
06/04/23
Prothan
Sattore Gram Panchayat
Sattore, Panrui, Birbhum



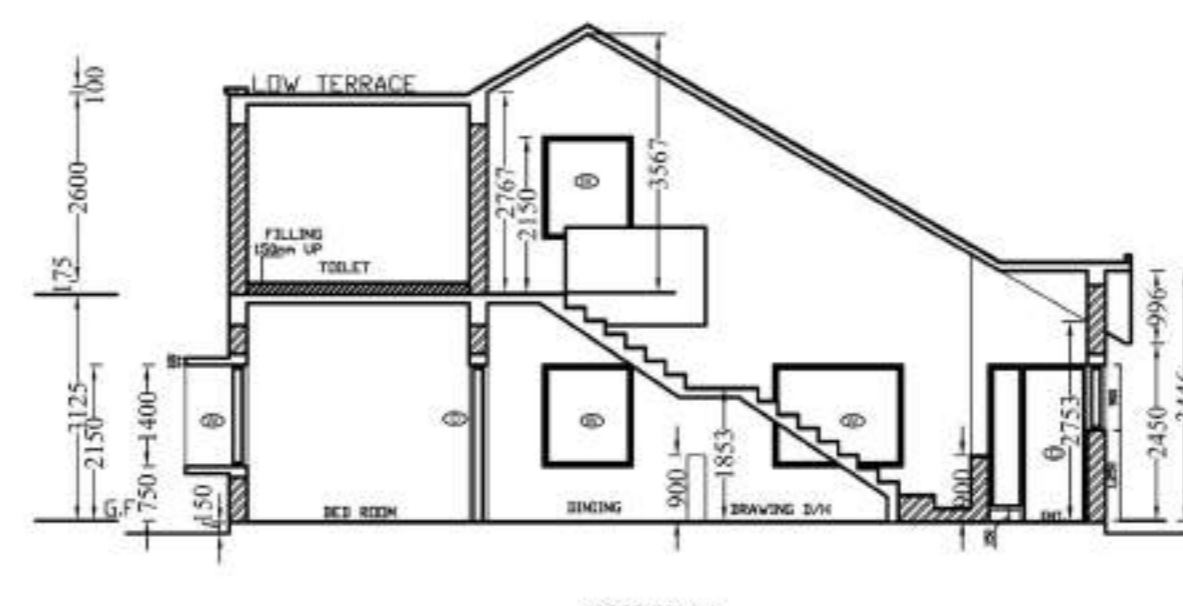
FRONT ELEVATION



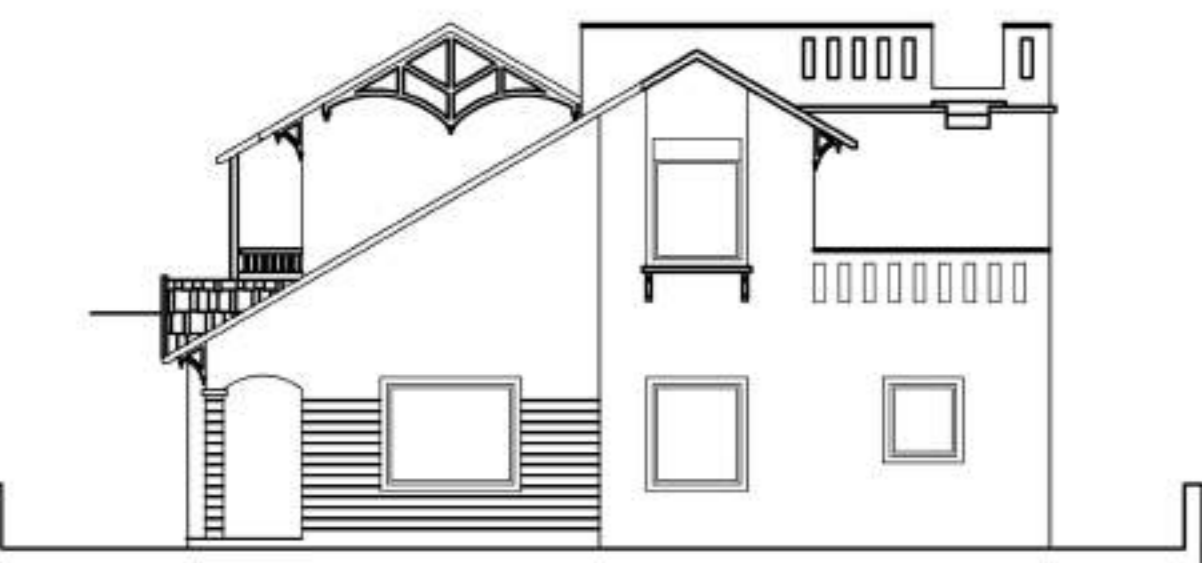
LEFT ELEVATION



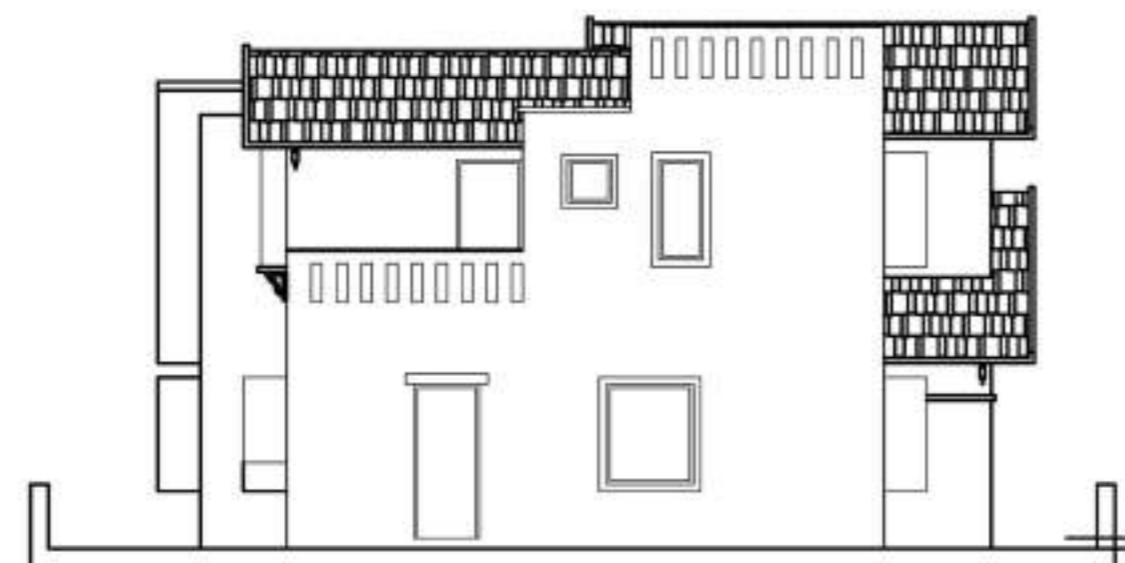
SECTION-2-2



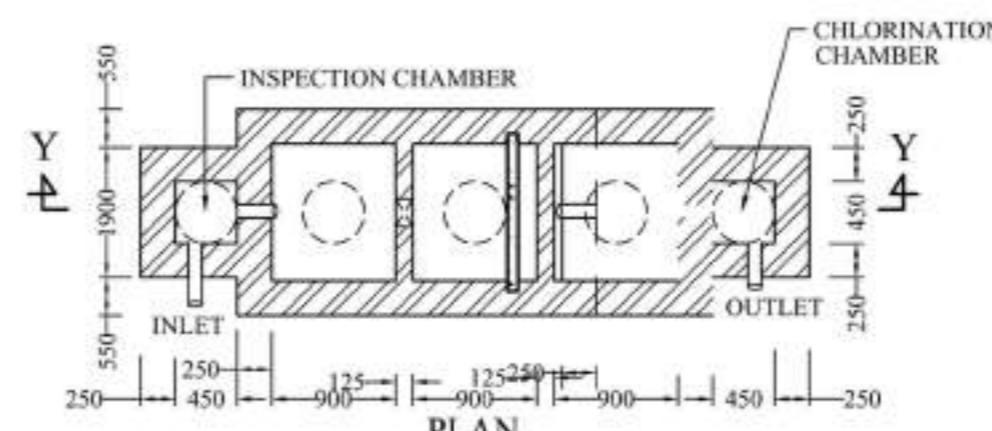
SECTION-1-1



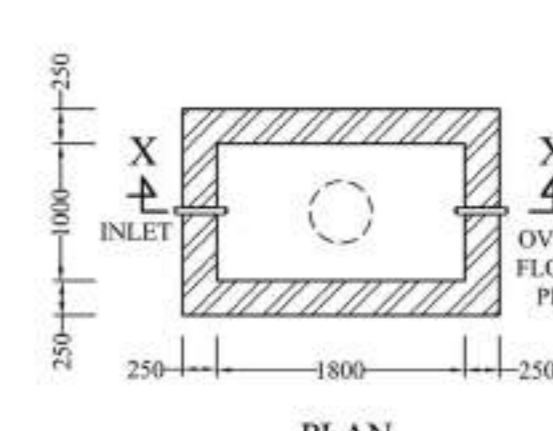
RIGHT ELEVATION



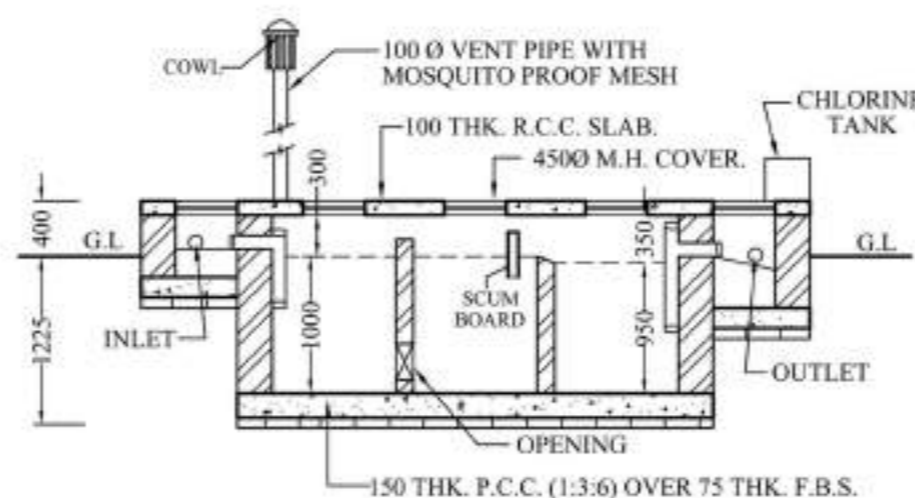
BACK ELEVATION



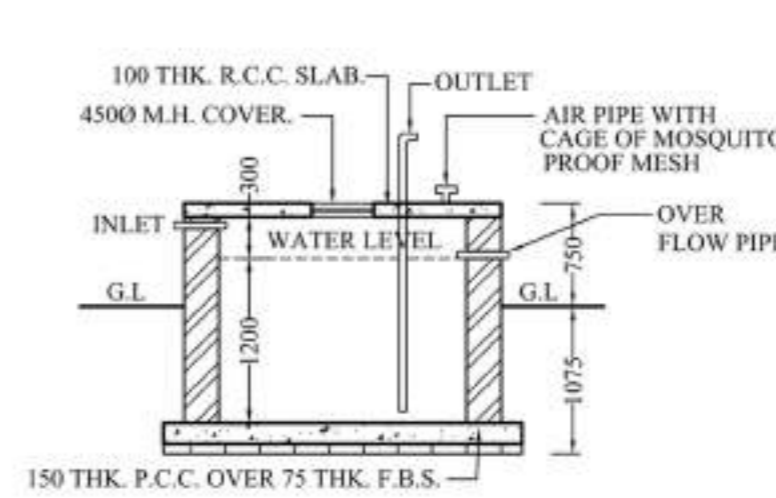
DETAILS OF SEPTIC TANK
(FOR 20 USERS)
SCALE - 1:50



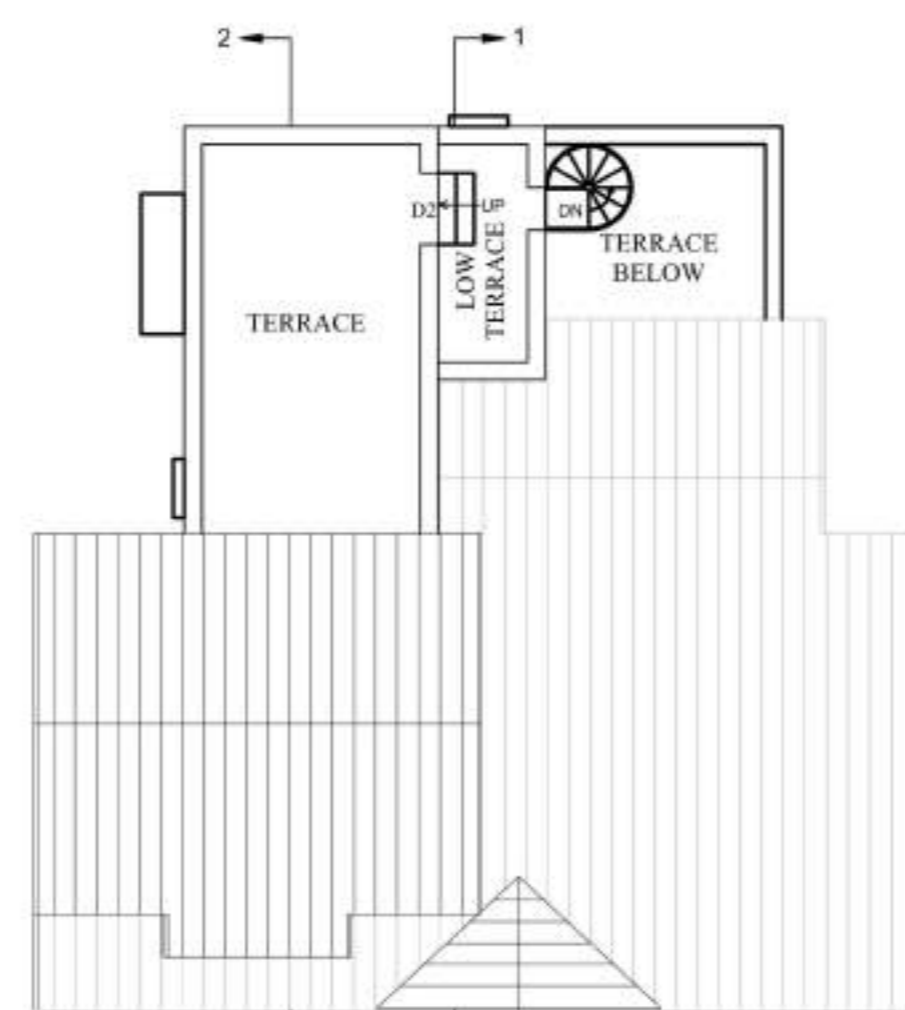
DETAILS OF SEMI UNDER
GROUND WATER RESERVOIR
CAPACITY 400 GAL.
SCALE - 1:50



SECTION AT Y-Y



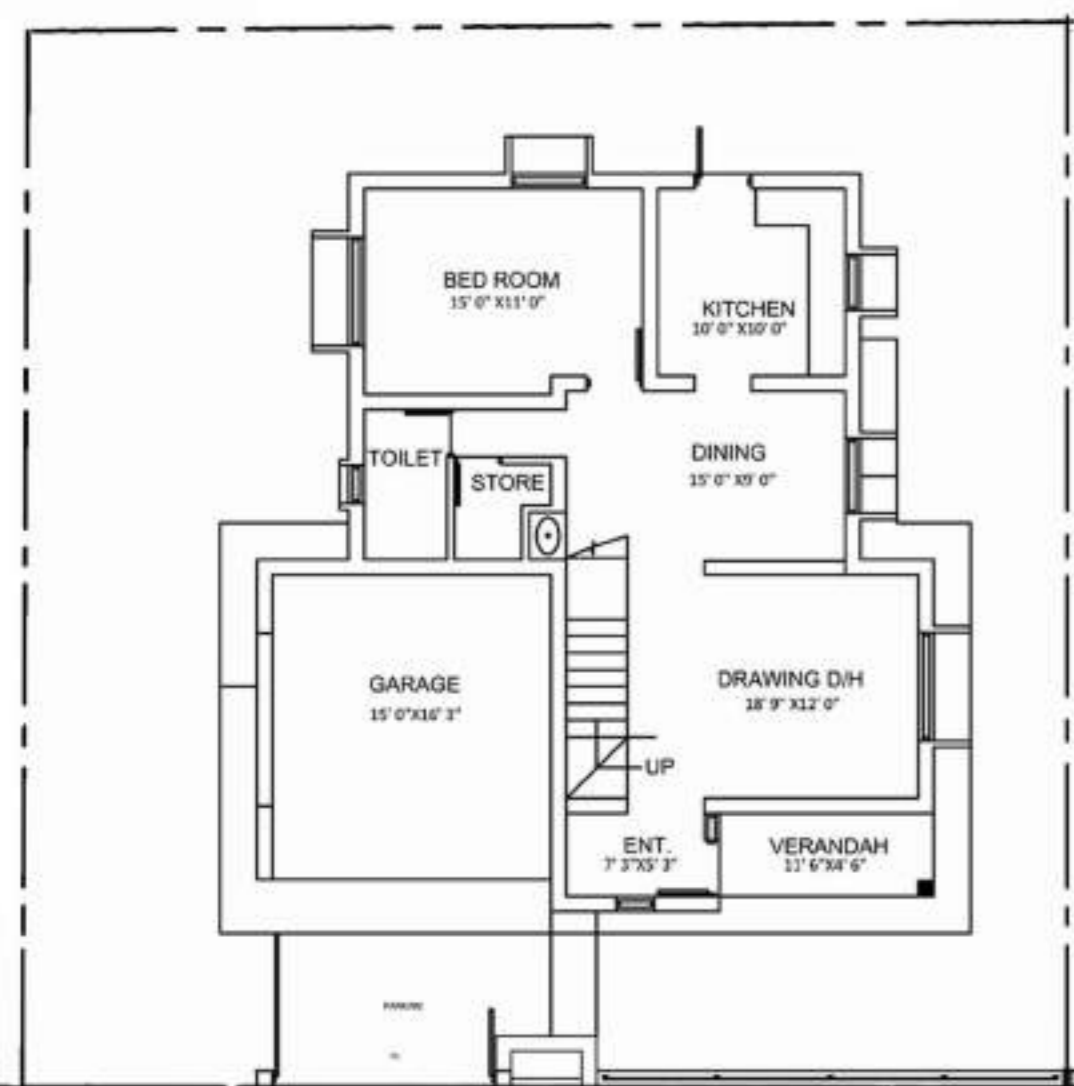
SECTION AT X-X



ROOF PLAN
SCALE - 1:100



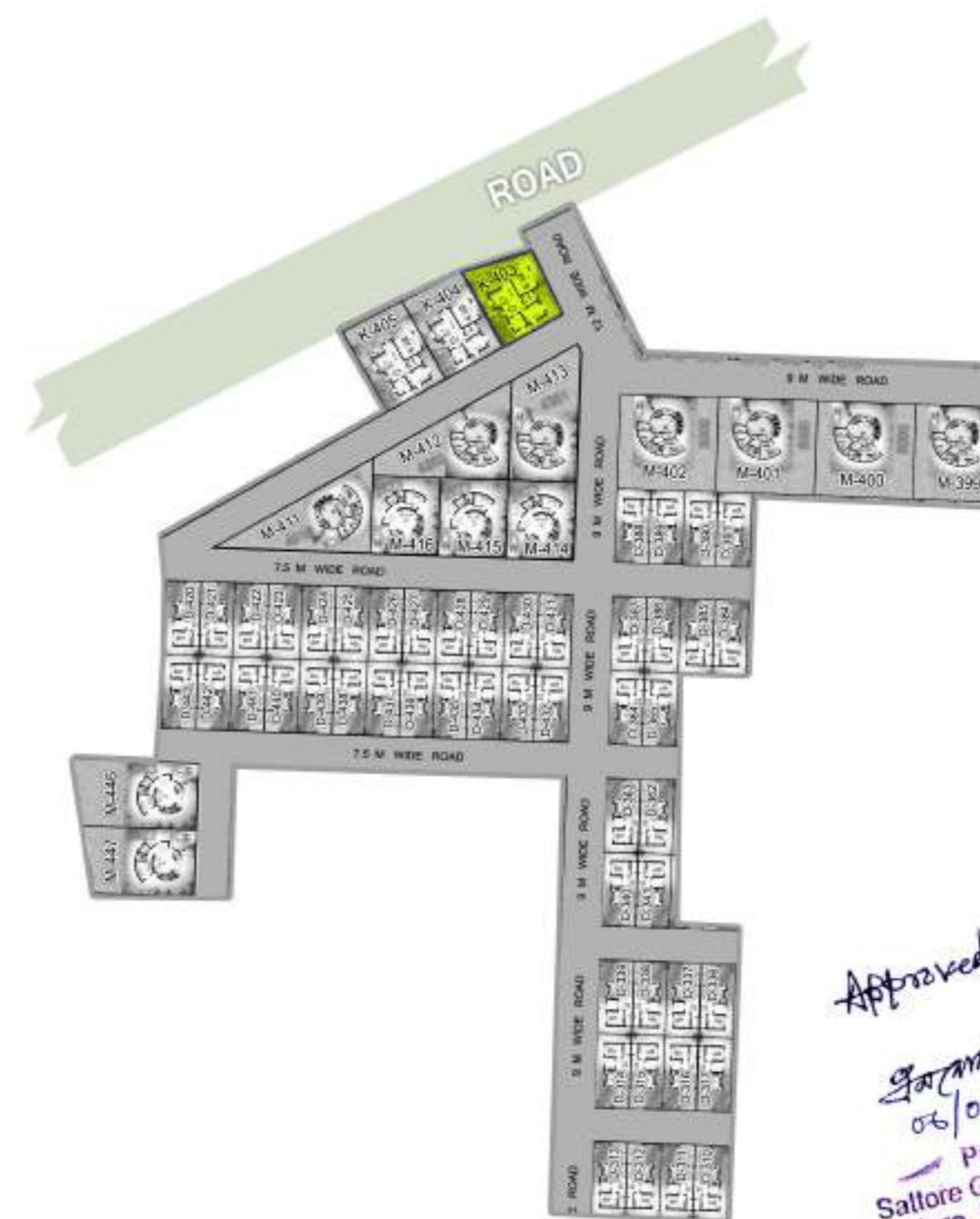
FIRST FLOOR PLAN
SCALE - 1:100



GROUND FLOOR PLAN

EAST SIDE 7.5 M. ROAD

GROUND FLOOR PLAN
SCALE - 1:100



SITE PLAN
SCALE - 1:600

Approved
06/04/23
Prothan
Sattore Gram Panchayat
Sattore, Panrui, Birbhum

PLOT AREA = 2962 SQ.FTS.

GROUND FLOOR & FIRST FLOOR
TOTAL BUILT UP AREA(G+1)= 1995 SQFT.

DOOR/WINDOW SCHEDULE

MASONRY OPENING	NO.	MASONRY OPENING
1000 X 2100	W1	1750 X 1400
950 X 2100	W2	900 X 1400
750 X 2100	W3	600 X 600
	W4	580 X 600

SPECIFICATIONS

- 1) ALL DIMENSIONS ARE GIVEN IN MM. OTHERWISE MENTION.
- 2) DEPTH OF SEMI UNDER GROUND WATER RESERVOIR SHALL NOT EXCEED THE DEPTH OF FOUNDATION OF NEIGHBOURING COLUMNS.
- 3) 250 MM THICK FIRST CLASS BRICKWORK WITH CEMENT MORTAR (1:6) AT OUTSIDE WALLS.
- 4) 125 MM THICK FIRST CLASS BRICKWORK WITH CEMENT MORTAR (1:4) WITH APPROVED HB NETTING IN EVERY ALTERNATE LAYER AT INSIDE WALLS.
- 5) R.C.C. WORK WITH STONE CHIPS, SAND, CEMENT (4:2:1)
- 6) CONCRETE GRADE M-20, STEEL GRADE FE-500.
- 7) PLASTERING WITH C.M (1:6) FOR BRICK WORK & (1:4) FOR CEILING.
- 8) PLAIN CEMENT CONCRETE WITH BRICK KHOA, SAND, CEE (6:3:1)
- 9) LIME TERRACING WITH BRICK KHOA, SURKI, LIME (7:2:2)
- 10) ALL PRECAUTIONARY MEASURE WILL BE TAKEN AT THE TIME OF CONSTRUCTION.

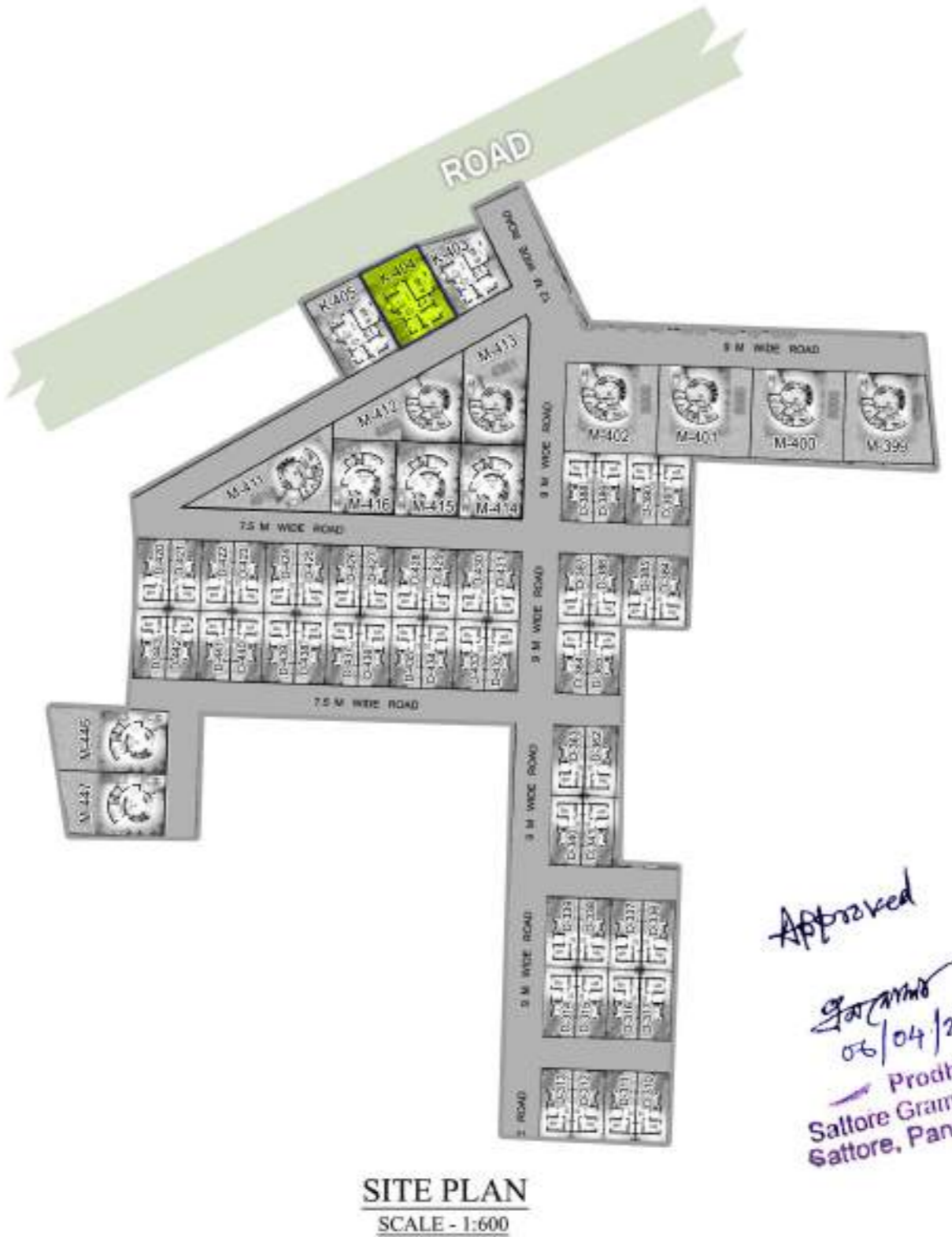
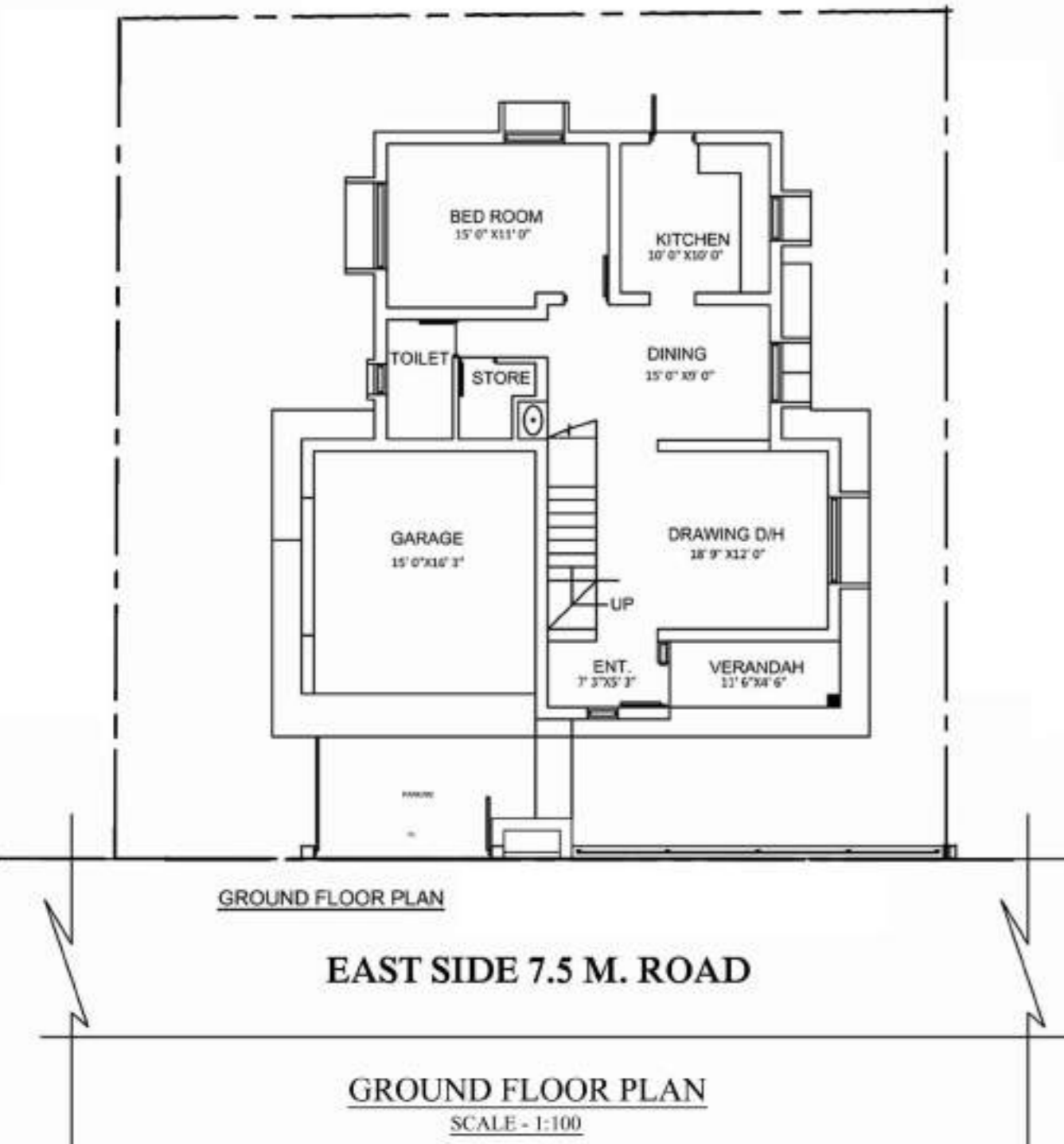
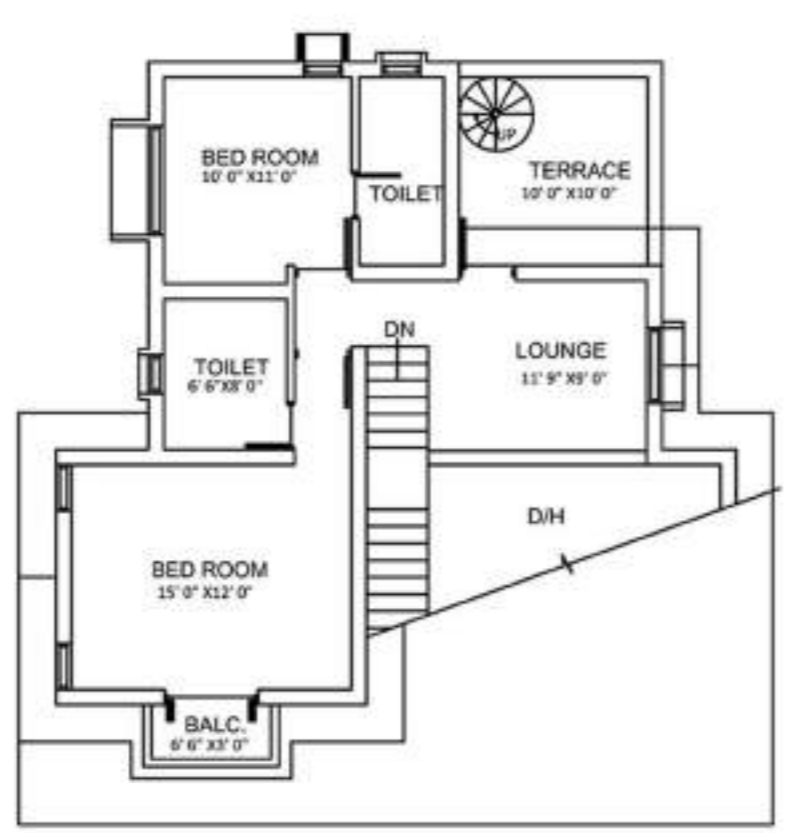
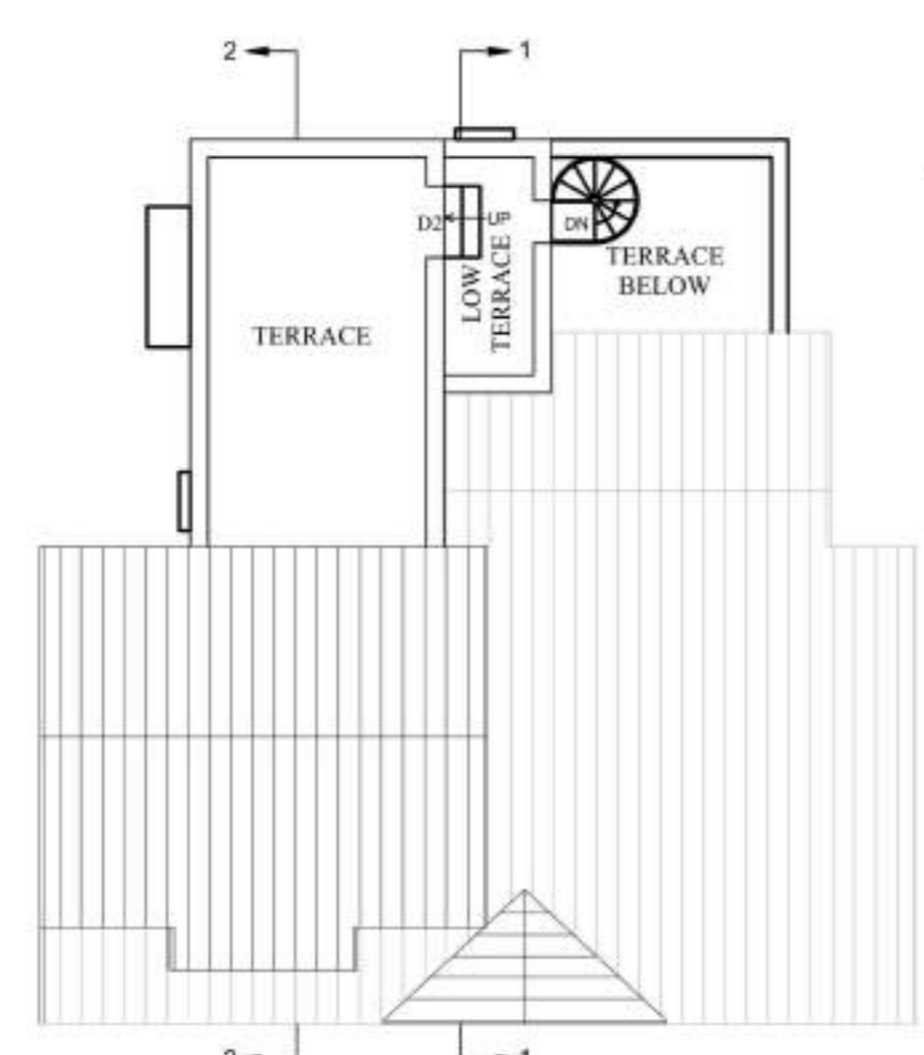
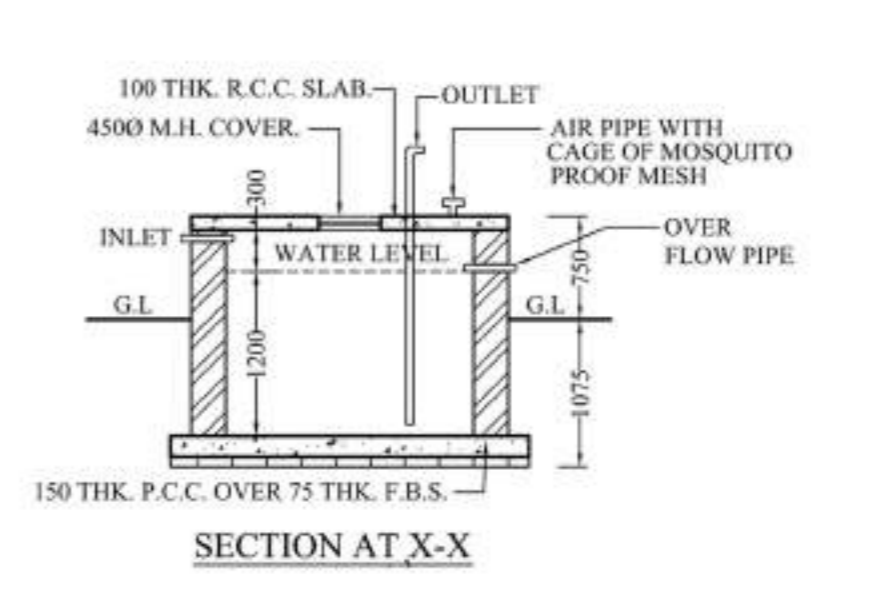
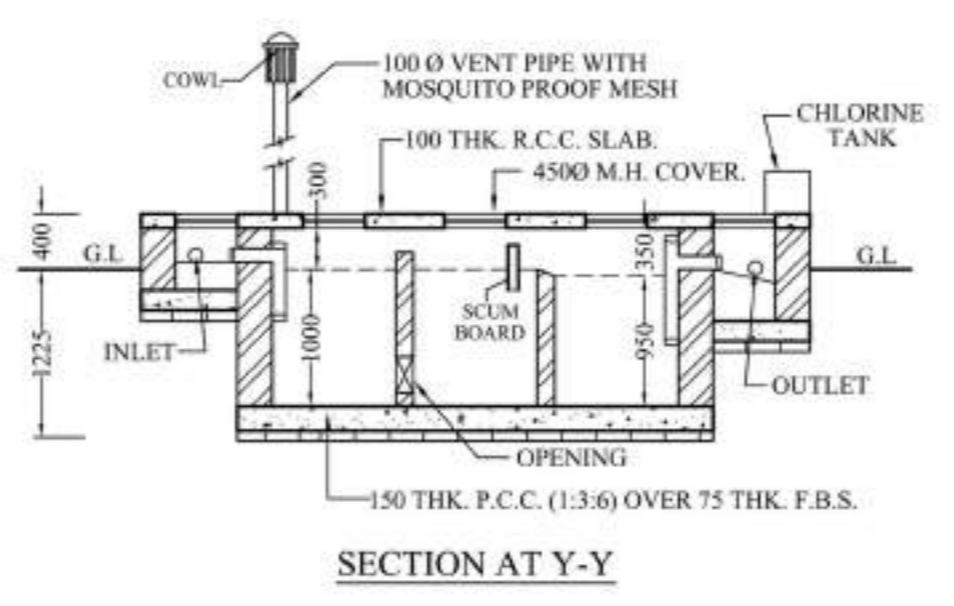
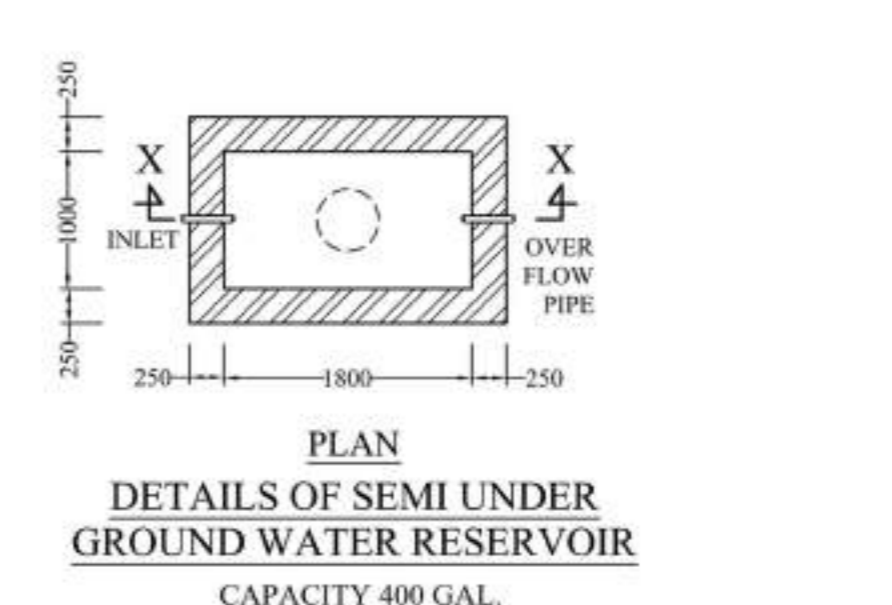
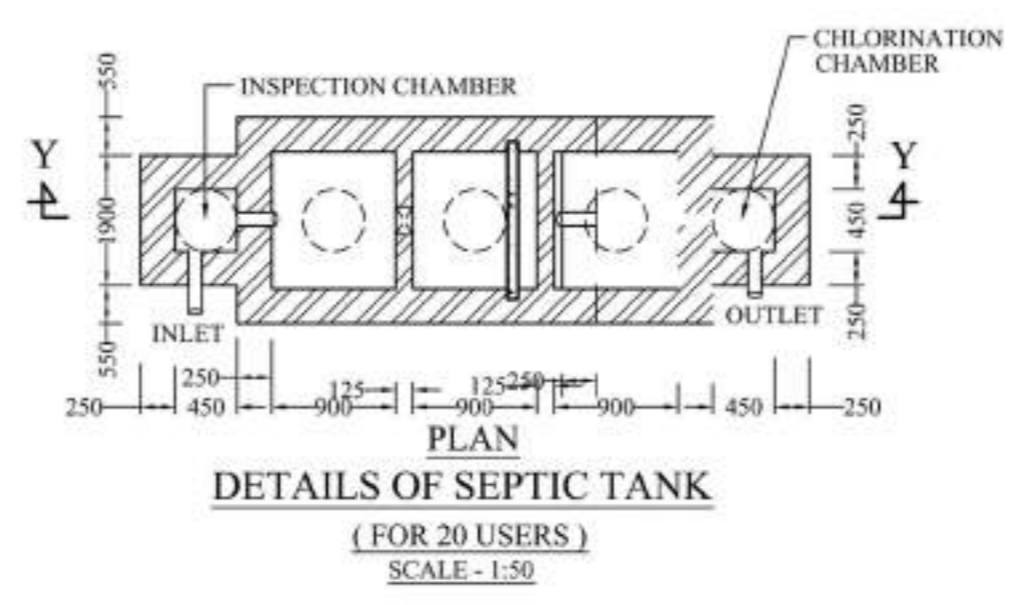
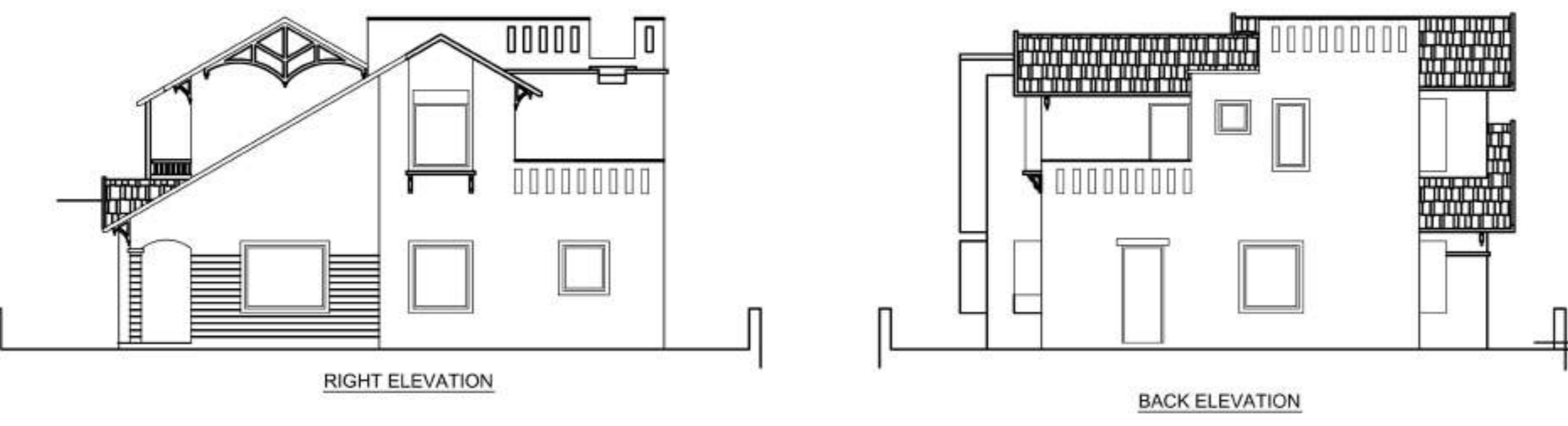
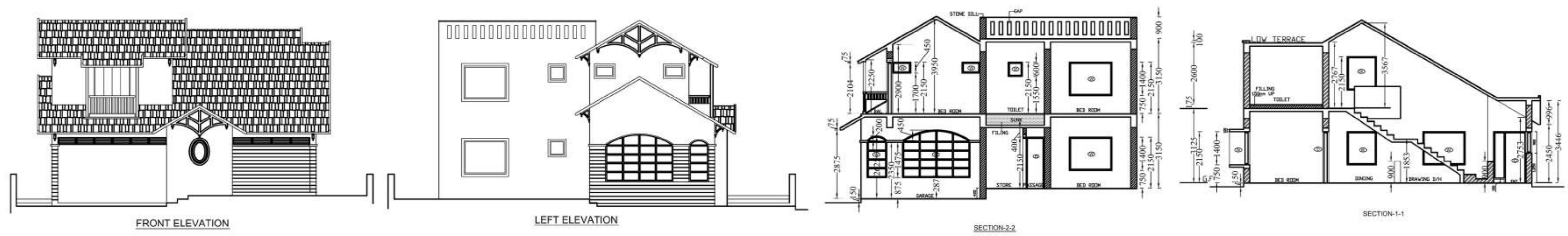
Blawani
Kishore Kumar Barua
L.I.C. No. 567 (T), C.M.C.
BE BPP-19 YALMUR
VI, BE Y.G. ROAD
DHACUTTA-710 00

SIGNATURE OF ENGINEER (TRACED BY)

KRISHNA CHARITA ECHOHOMES
Partner

SIGNATURE OF OWNER'S

PROPOSED BUNGLOW
BUILDING PLAN SANCTION UNIT NO. K-403
AT MOUZA- KHANJANPUR, J.L. NO. 35, L.R
KHATIAN NO. 1034, R.S. & L.R. DAG NO. 174,
UNDER SATTORE GRAM PANCHAYET, P.S.
PANRUI, DIST. BIRBHUM
UNDER THE PROJECT OF SOBUJ POTRO
AT SHANTINIKETAN



PLOT AREA = 3187 SQ.FTS.

GROUND FLOOR & FIRST FLOOR
TOTAL BUILT UP AREA(G+1)= 1995 SQFT.

DOOR/WINDOW SCHEDULE

MASONRY OPENING	NO.	MASONRY OPENING
1000 X 2100	W1	1750 X 1400
950 X 2100	W2	900 X 1400
750 X 2100	W3	600 X 600
	W4	580 X 600

SPECIFICATIONS

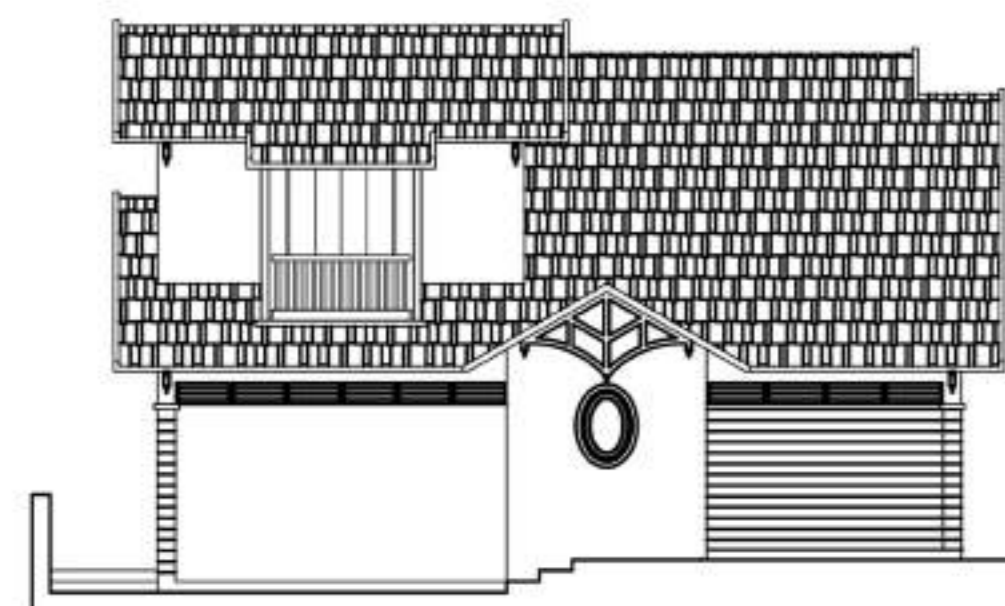
- 1) ALL DIMENSIONS ARE GIVEN IN MM. OTHERWISE MENTION.
- 2) DEPTH OF SEMI UNDER GROUND WATER RESERVOIR SHALL NOT EXCEED THE DEPTH OF FOUNDATION OF NEIGHBOURING COLUMNS.
- 3) 250 MM THICK FIRST CLASS BRICKWORK WITH CEMENT MORTAR (1:6) AT OUTSIDE WALLS.
- 4) 125 MM THICK FIRST CLASS BRICKWORK WITH CEMENT MORTAR (1:4) WITH APPROVED HB NETTING IN EVERY ALTERNATE LAYER AT INSIDE WALLS.
- 5) R.C.C. WORK WITH STONE CHIPS, SAND, CEMENT (4:2:1)
- 6) CONCRETE GRADE M-20, STEEL GRADE FE-500.
- 7) PLASTERING WITH C.M (1:6) FOR BRICK WORK & (1:4) FOR CEILING.
- 8) PLAIN CEMENT CONCRETE WITH BRICK KHOA, SAND, CEE (6:3:1)
- 9) LIME TERRACING WITH BRICK KHOA, SURKI, LIME (7:2:2)
- 10) ALL PRECAUTIONARY MEASURE WILL BE TAKEN AT THE TIME OF CONSTRUCTION.

Blawani
Kishore Kumar Barua
L.I.C. No. 567 (T), C.M.C.
BE BVP, 19 VILLAGE
VI, BE, Y.O. NIGB ROAD
DHACUTTA-710 002

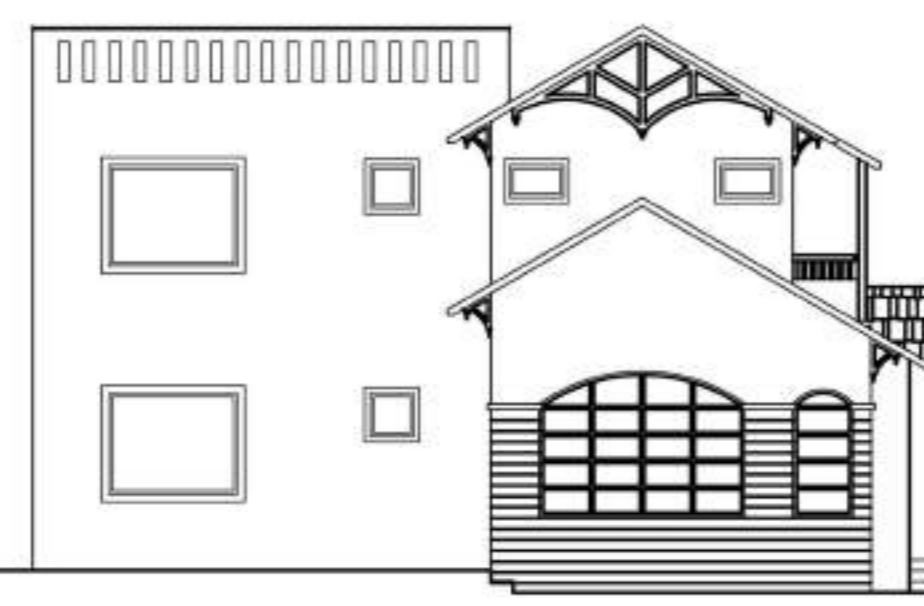
SIGNATURE OF ENGINEER (TRACED BY)

KRISHNA CHARITA ECHOHOMES
Partner
SIGNATURE OF OWNER'S

PROPOSED BUNGLOW
BUILDING PLAN SANCTION UNIT NO. K-404
AT MOUZA- KHANJANPUR, J.L. NO. 35, L.R
KHATIAN NO. 1034, R.S. & L.R. DAG NO. 174,
UNDER SATTORE GRAM PANCHAYET, P.S.
PANRUI, DIST. BIRBHUM
UNDER THE PROJECT OF SOBUJ POTRO
AT SHANTINIKETAN



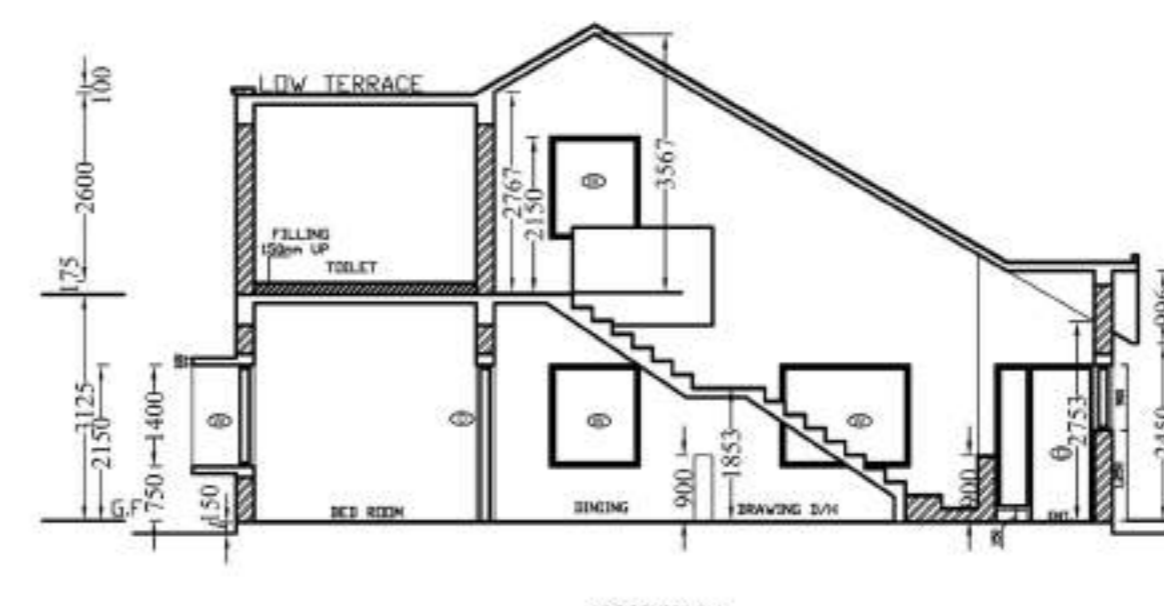
FRONT ELEVATION



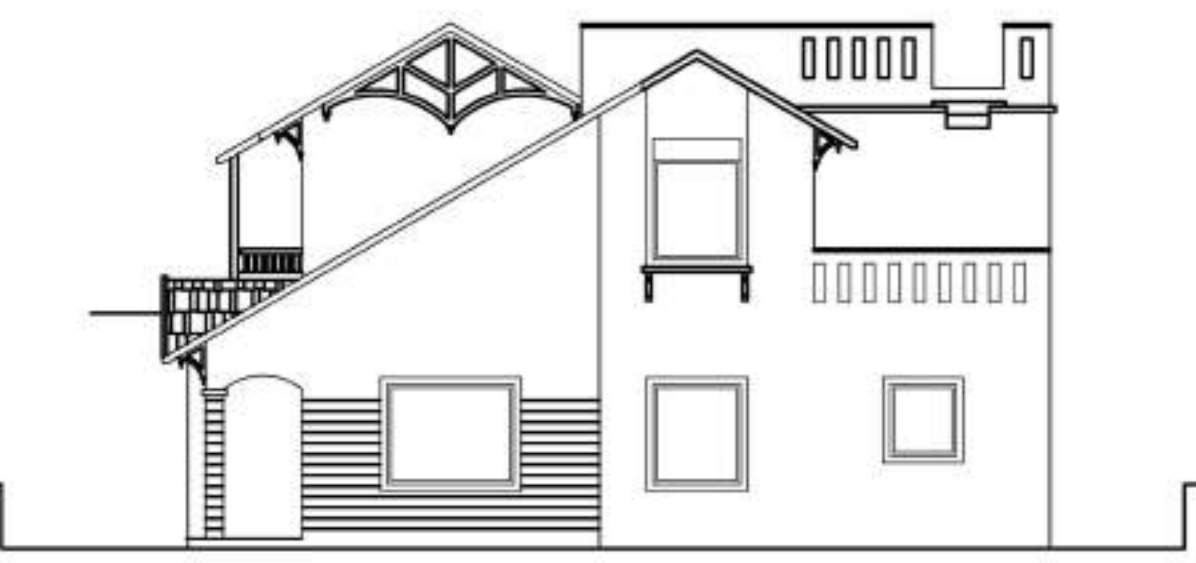
LEFT ELEVATION



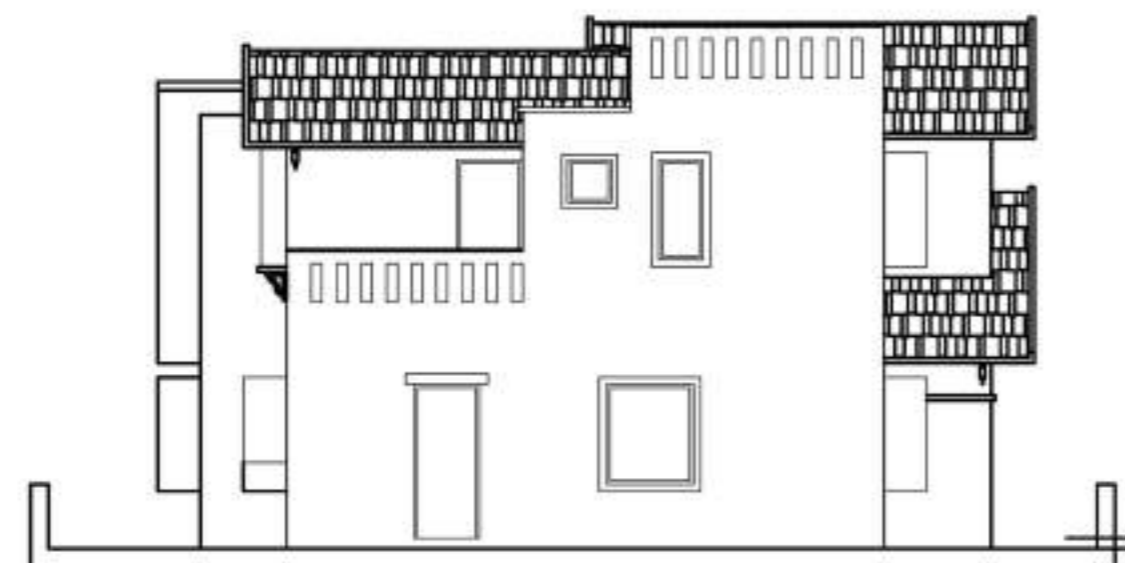
SECTION-2-2



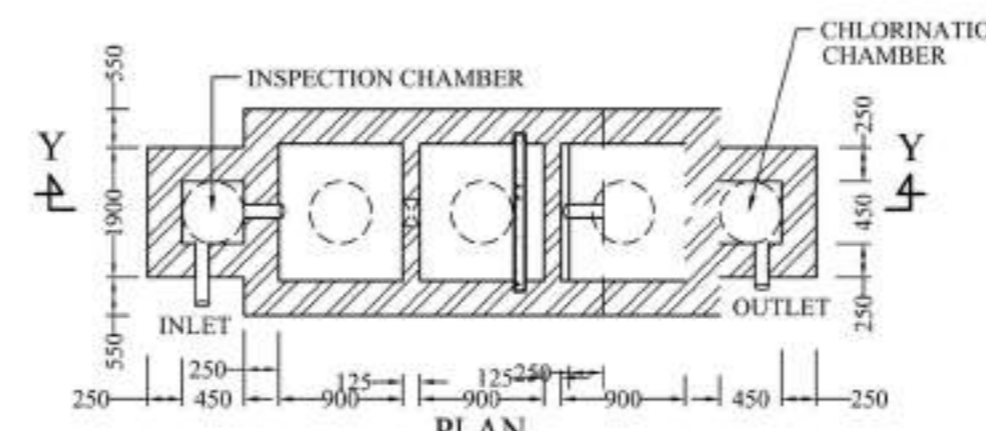
SECTION-1-1



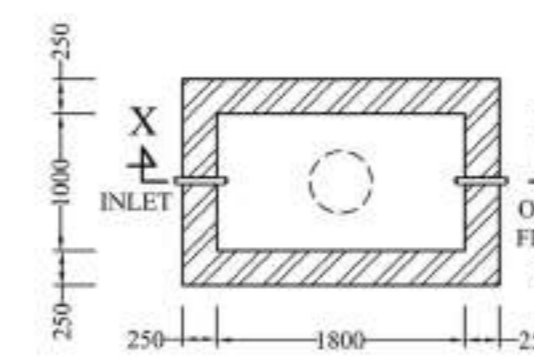
RIGHT ELEVATION



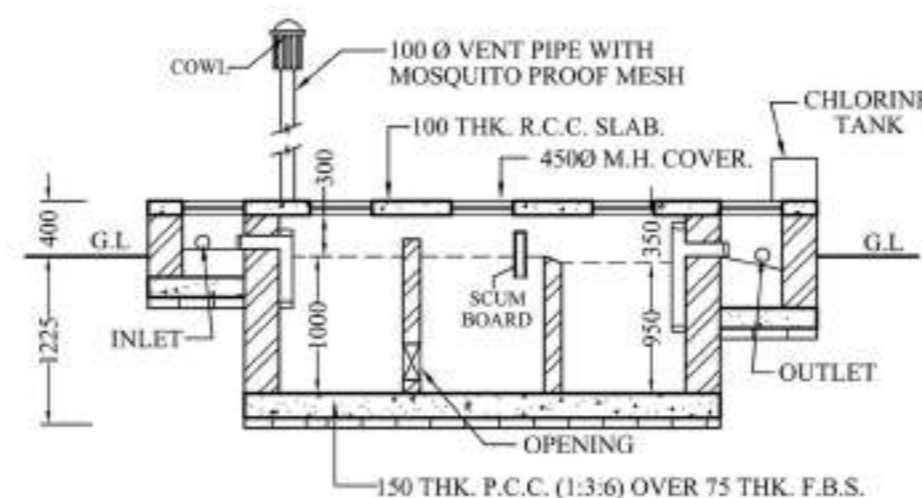
BACK ELEVATION



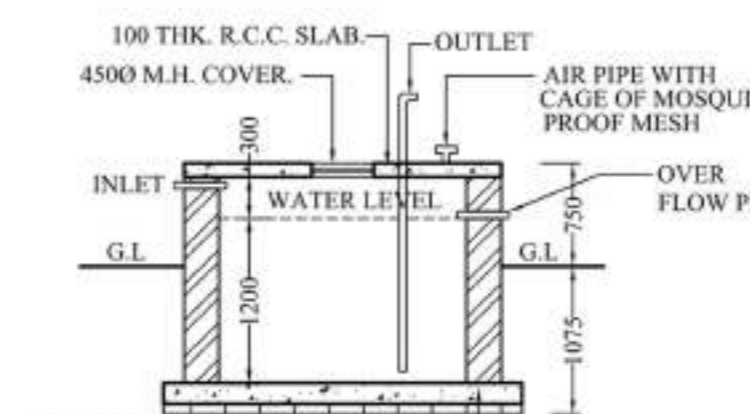
DETAILS OF SEPTIC TANK
(FOR 20 USERS)
SCALE - 1:50



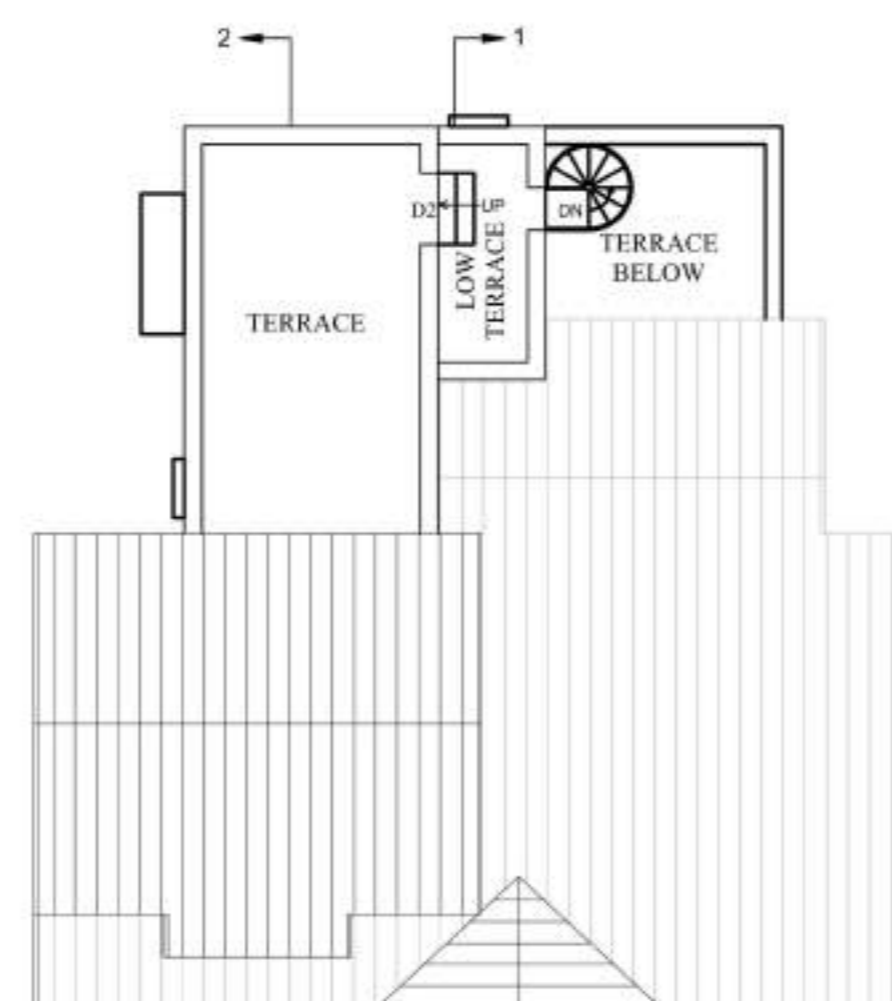
DETAILS OF SEMI UNDER
GROUND WATER RESERVOIR
CAPACITY 400 GAL.
SCALE - 1:50



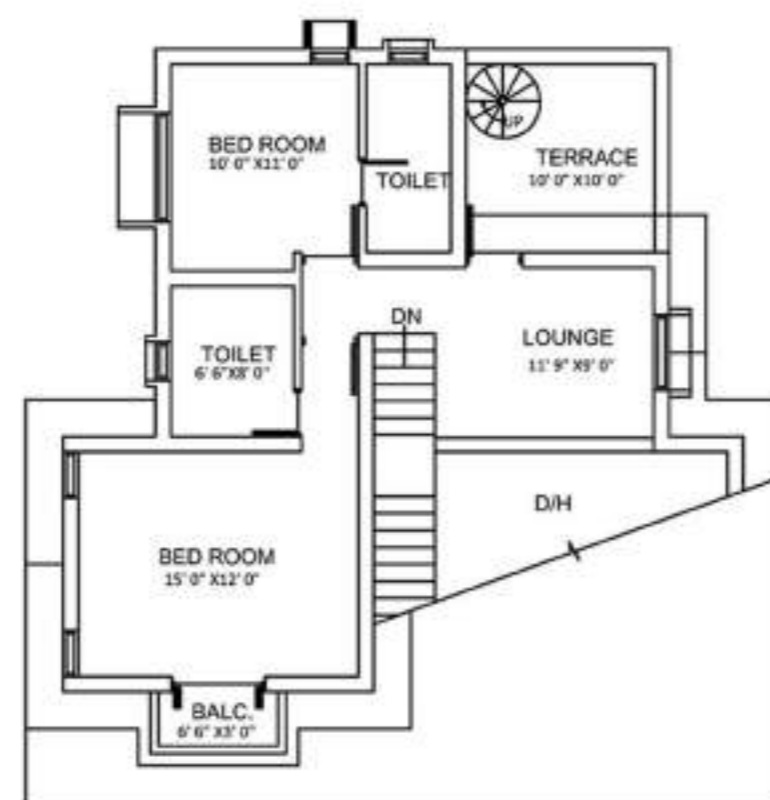
SECTION AT Y-Y



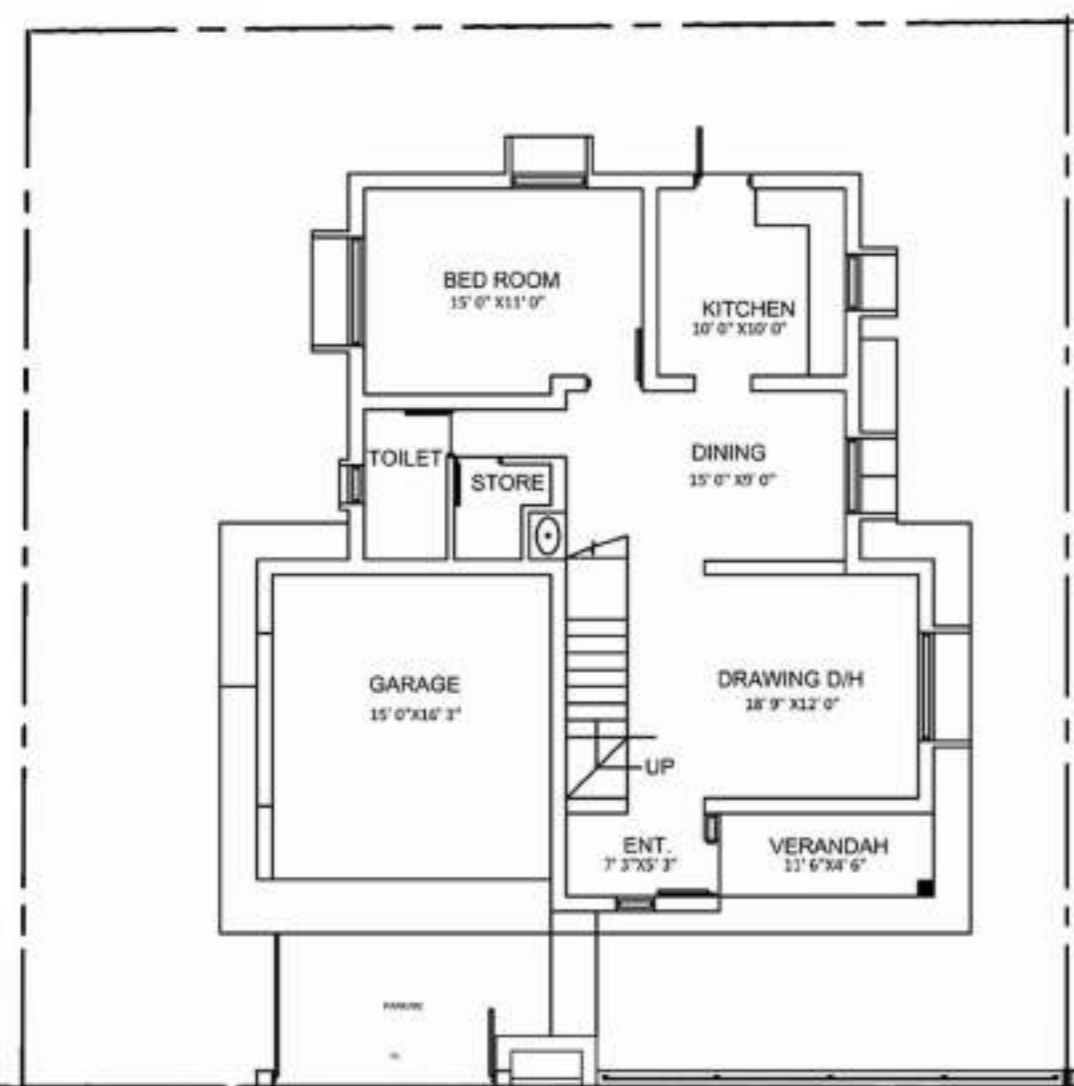
SECTION AT X-X



ROOF PLAN
SCALE - 1:100



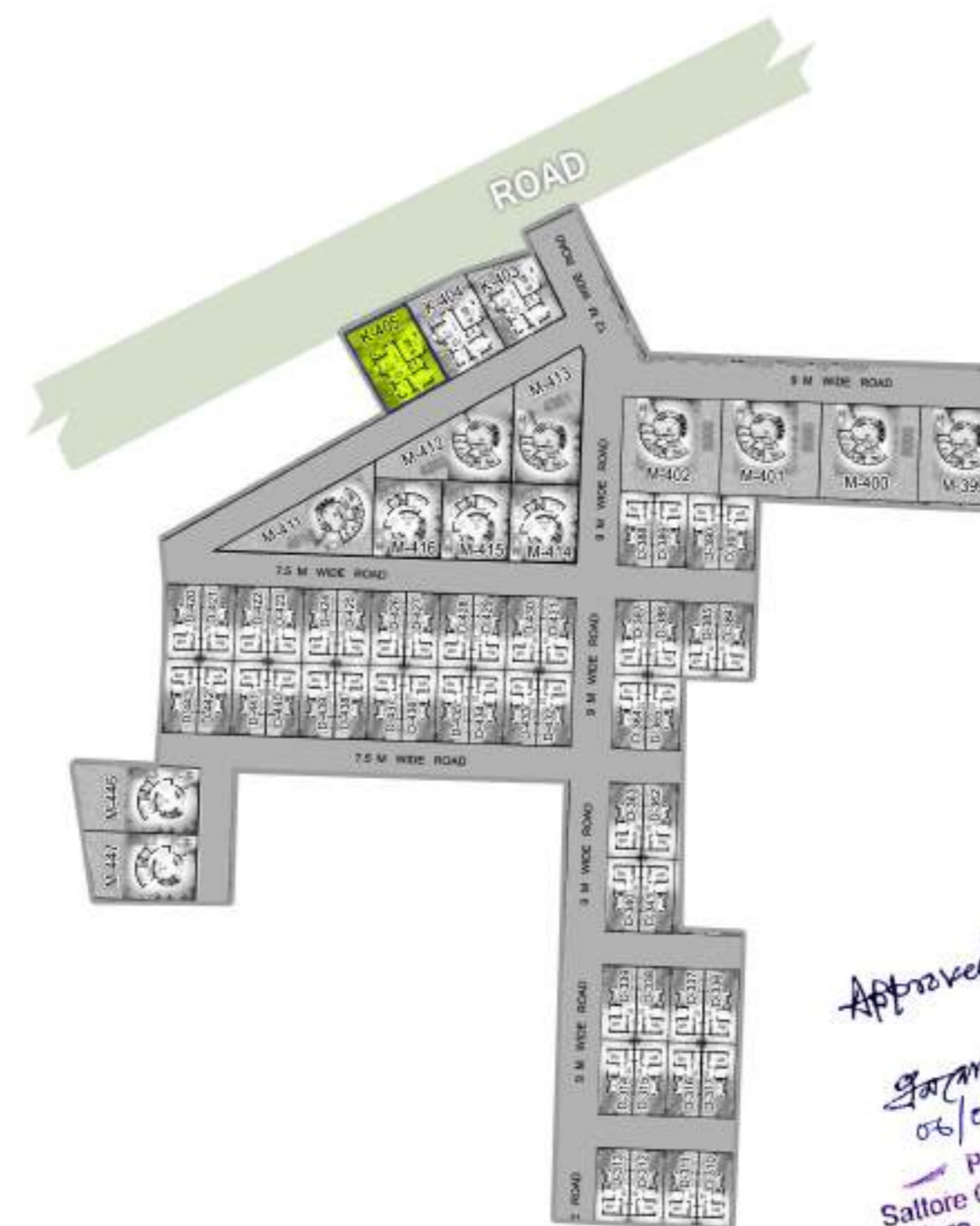
FIRST FLOOR PLAN
SCALE - 1:100



GROUND FLOOR PLAN

EAST SIDE 7.5 M. ROAD

GROUND FLOOR PLAN
SCALE - 1:100



SITE PLAN
SCALE - 1:600

Approved
06/04/23
Prothan
Sattore Gram Panchayat
Sattore, Panrui, Birbhum

PLOT AREA = 3282 SQ.FTS.

GROUND FLOOR & FIRST FLOOR
TOTAL BUILT UP AREA(G+1)= 1995 SQFT.

DOOR/WINDOW SCHEDULE

MASONRY OPENING	NO.	MASONRY OPENING
1000 X 2100	W1	1750 X 1400
950 X 2100	W2	900 X 1400
750 X 2100	W3	600 X 600
	W4	580 X 600

SPECIFICATIONS

- 1) ALL DIMENSIONS ARE GIVEN IN MM. OTHERWISE MENTION.
- 2) DEPTH OF SEMI UNDER GROUND WATER RESERVOIR SHALL NOT EXCEED THE DEPTH OF FOUNDATION OF NEIGHBOURING COLUMNS.
- 3) 250 MM THICK FIRST CLASS BRICKWORK WITH CEMENT MORTAR (1:6) AT OUTSIDE WALLS.
- 4) 125 MM THICK FIRST CLASS BRICKWORK WITH CEMENT MORTAR (1:4) WITH APPROVED HB NETTING IN EVERY ALTERNATE LAYER AT INSIDE WALLS.
- 5) R.C.C. WORK WITH STONE CHIPS, SAND, CEMENT (4:2:1)
- 6) CONCRETE GRADE M-20, STEEL GRADE FE-500.
- 7) PLASTERING WITH C.M (1:6) FOR BRICK WORK & (1:4) FOR CEILING.
- 8) PLAIN CEMENT CONCRETE WITH BRICK KHOA, SAND, CEE (6:3:1)
- 9) LIME TERRACING WITH BRICK KHOA, SURKI, LIME (7:2:2)
- 10) ALL PRECAUTIONARY MEASURE WILL BE TAKEN AT THE TIME OF CONSTRUCTION.

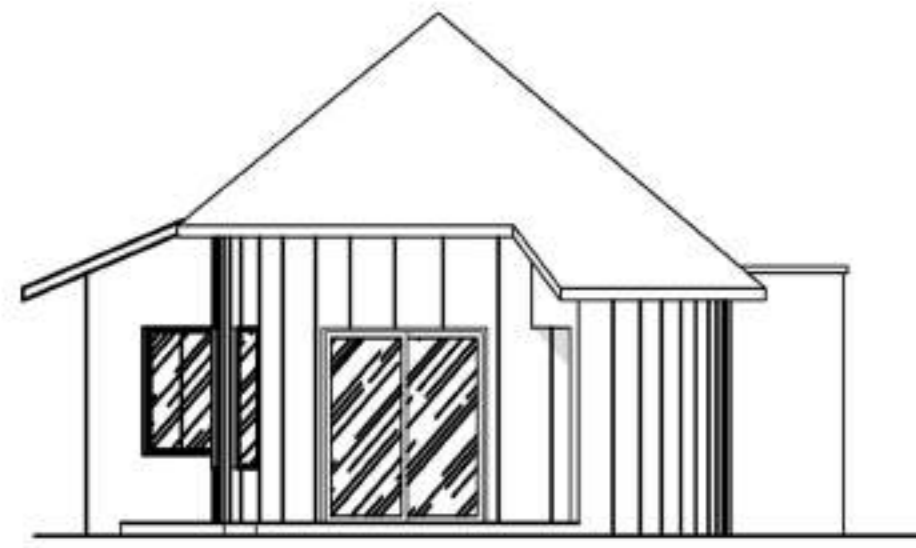
Blawani
Kishore Kumar Barua
L.I.C. No. 567 (T), C.M.C.
BE BVP, 19 YALMUR
VI, BE, Y.G. ROAD
DHACUTTA-710 002

SIGNATURE OF ENGINEER (TRACED BY)

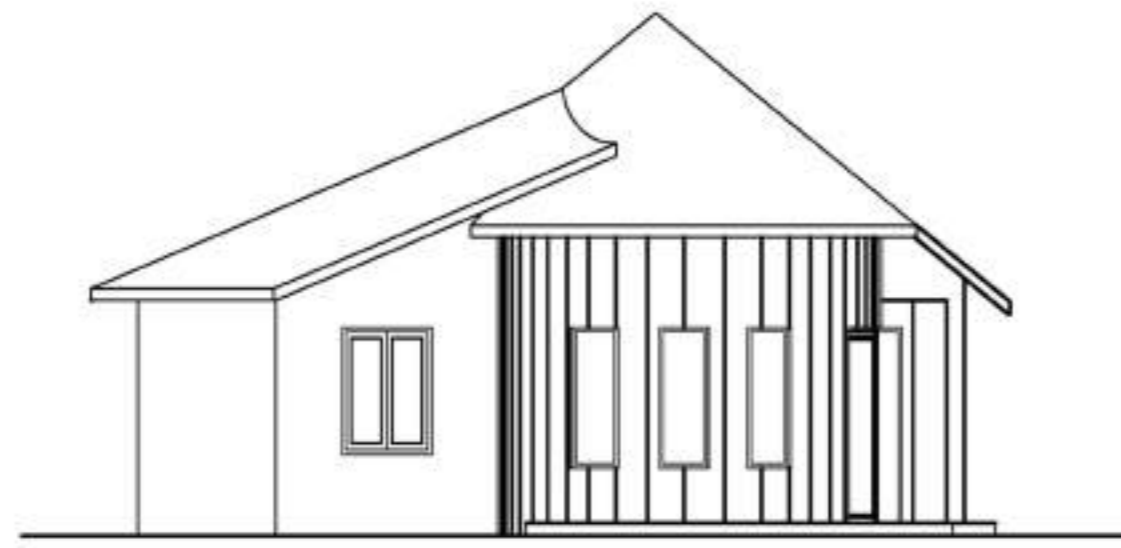
KRISHNA CHARITA ECHOHOMES
Partner

SIGNATURE OF OWNER'S

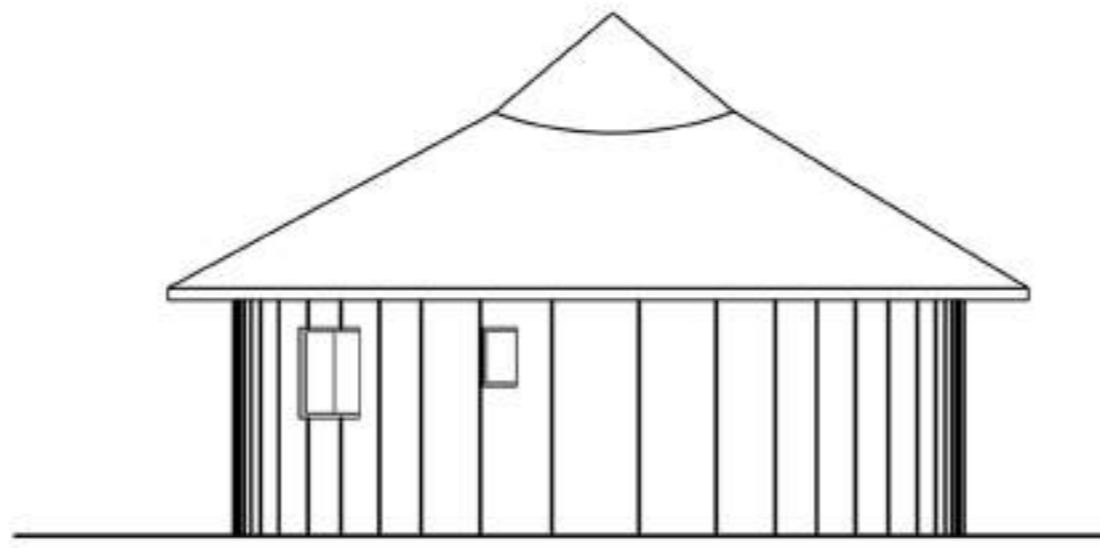
PROPOSED BUNGLOW
BUILDING PLAN SANCTION UNIT NO. K-405
AT MOUZA- KHANJANPUR, J.L. NO. 35, L.R.
KHATIAN NO. 1034, R.S. & L.R. DAG NO. 174,
UNDER SATTORE GRAM PANCHAYET, P.S.
PANRUI, DIST. BIRBHUM
UNDER THE PROJECT OF SOBUJ POTRO
AT SHANTINIKETAN



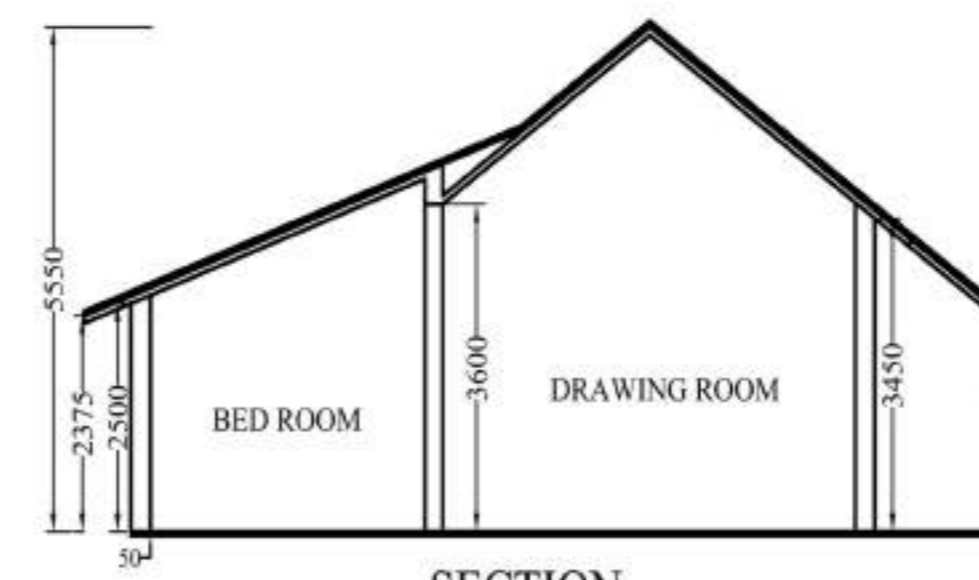
FRONT ELEVATION



LEFT ELEVATION



BACK ELEVATION



SECTION

PLOT AREA = 4018 SQ.FTS.

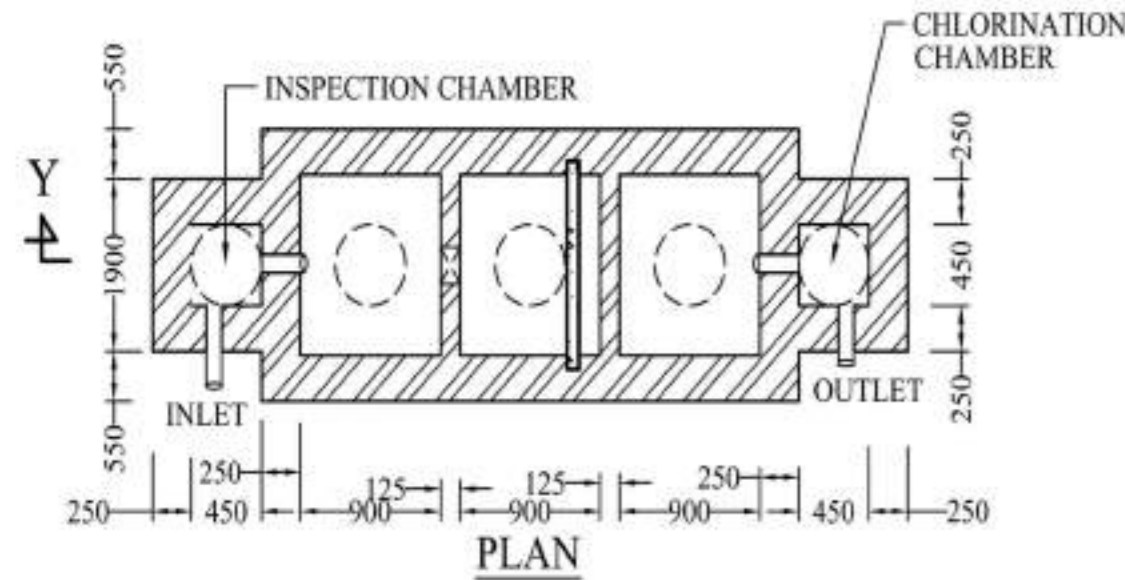
GROUND FLOOR
TOTAL BUILT UP AREA(G)= 1532 SQFT.

DOOR/WINDOW SCHEDULE

MASONRY OPENING	NO.	MASONRY OPENING
1000 X 2100	W1	1750 X 1400
950 X 2100	W2	900 X 1400
750 X 2100	W3	600 X 600
	W4	580 X 600

SPECIFICATIONS

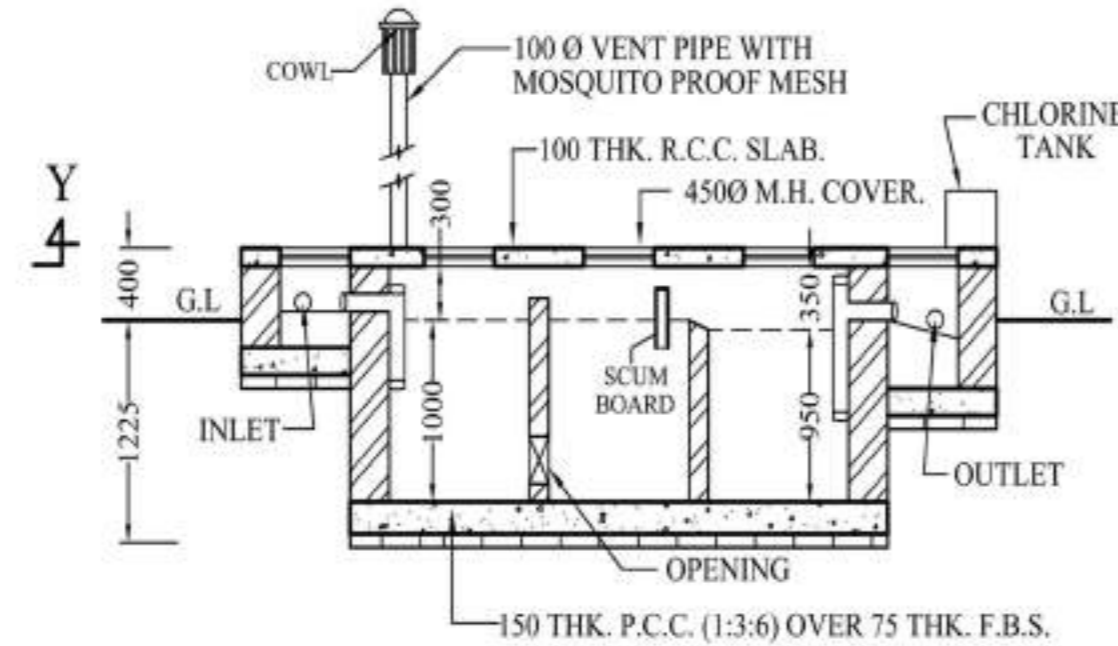
- 1) ALL DIMENSIONS ARE GIVEN IN MM. OTHERWISE MENTION.
- 2) DEPTH OF SEMI UNDER GROUND WATER RESERVOIR SHALL NOT EXCEED THE DEPTH OF FOUNDATION OF NEIGHBOURING COLUMNS.
- 3) 250 MM THICK FIRST CLASS BRICKWORK WITH CEMENT MORTAR (1:6) AT OUTSIDE WALLS.
- 4) 125 MM THICK FIRST CLASS BRICKWORK WITH CEMENT MORTAR (1:4) WITH APPROVED HB NETTING IN EVERY ALTERNATE LAYER AT INSIDE WALLS.
- 5) R.C.C. WORK WITH STONE CHIPS, SAND, CEMENT (4:2:1)
- 6) CONCRETE GRADE M-20, STEEL GRADE FE-500.
- 7) PLASTERING WITH C.M (1:6) FOR BRICK WORK & (1:4) FOR CEILING.
- 8) PLAIN CEMENT CONCRETE WITH BRICK KHOA, SAND, CEE (6:3:1)
- 9) LIME TERRACING WITH BRICK KHOA, SURKI, LIME (7:2:2)
- 10) ALL PRECAUTIONARY MEASURE WILL BE TAKEN AT THE TIME OF CONSTRUCTION.



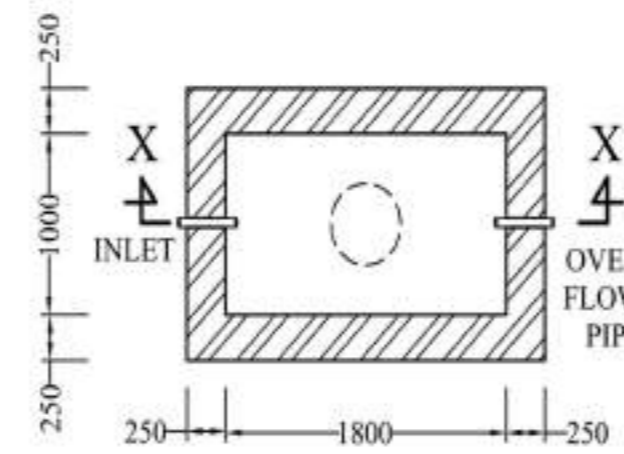
PLAN

DETAILS OF SEPTIC TANK

(FOR 20 USERS)
SCALE - 1:50



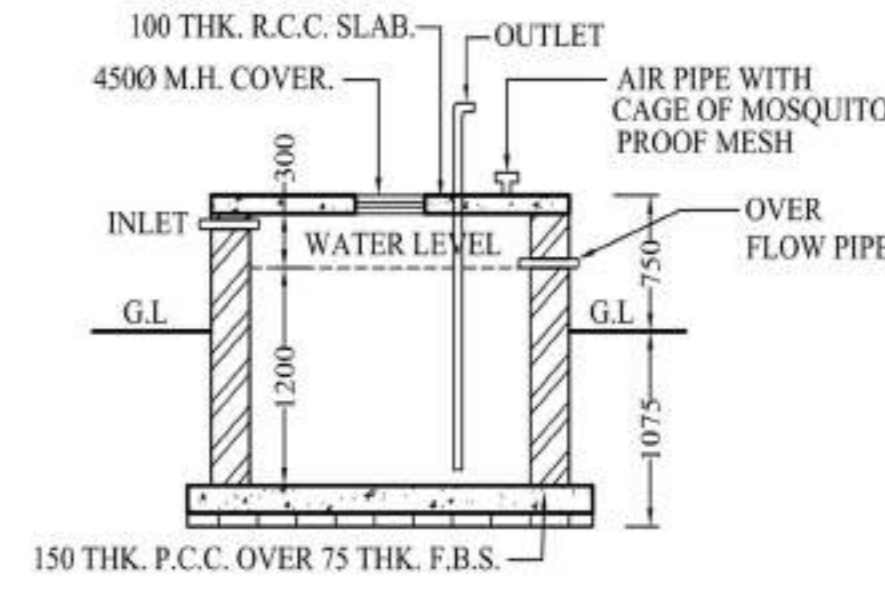
SECTION AT Y-Y



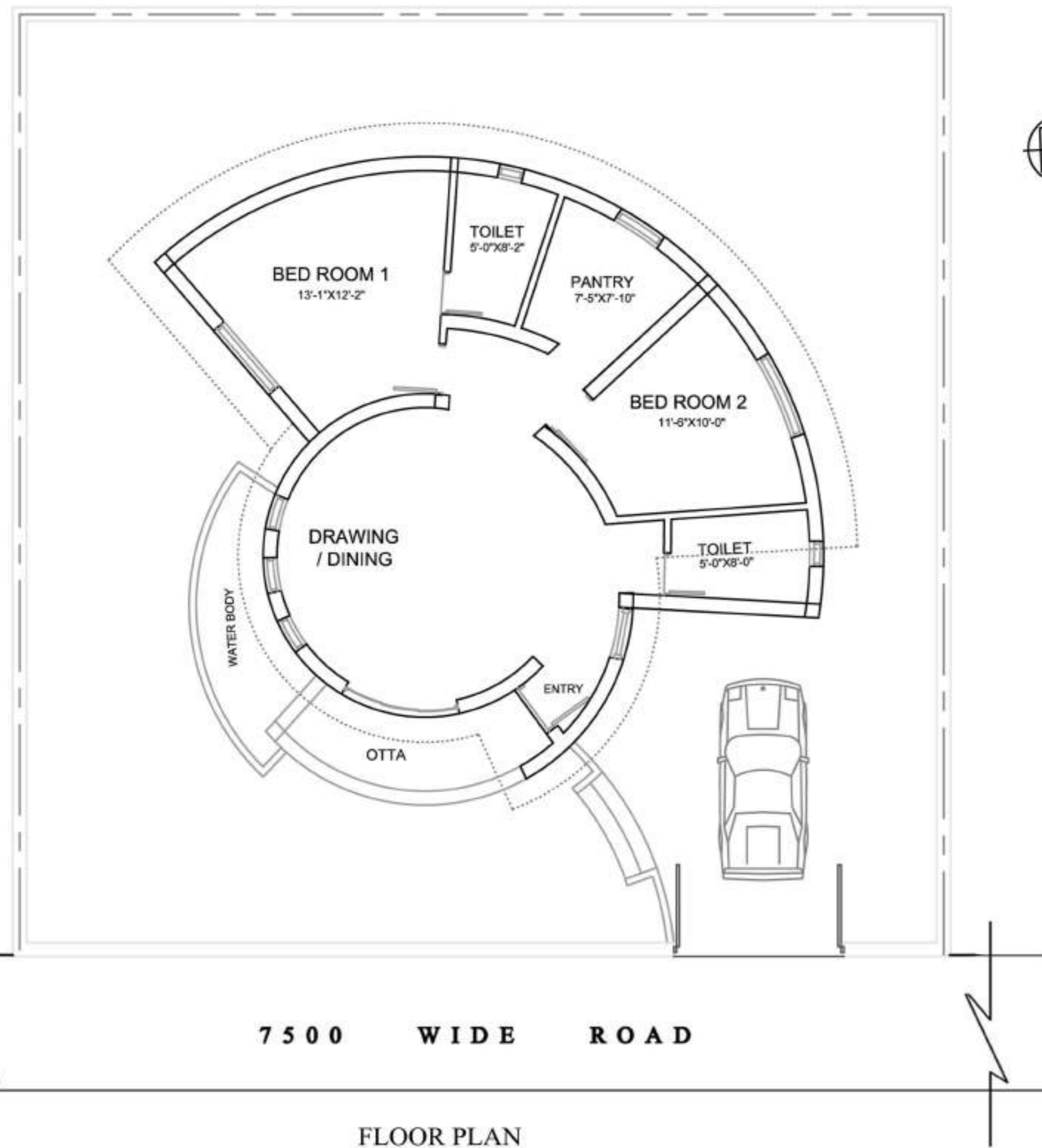
PLAN

DETAILS OF SEMI UNDER
GROUND WATER RESERVOIR

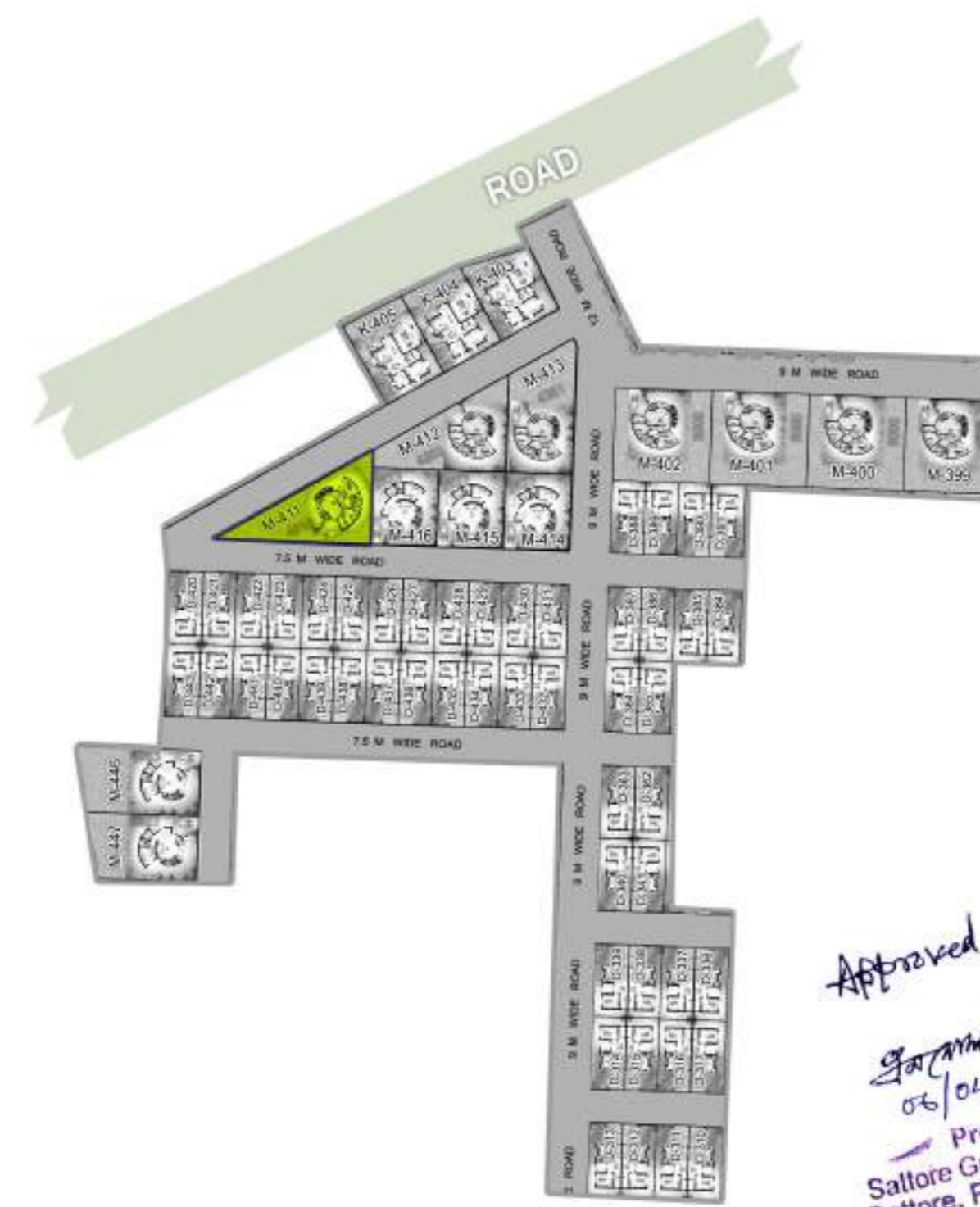
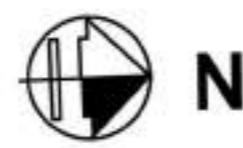
CAPACITY 400 GAL.
SCALE - 1:50



SECTION AT X-X



FLOOR PLAN
SCALE - 1:100



SITE PLAN
SCALE - 1:600

Blaswani
Munindra Kumar Goswami
L.C.E. No. 567 (I), C.M.C.
BE BVP-19 YALMUR
VI, SE, Y.O. NIGB ROAD
SHARDA-190 00

SIGNATURE OF ENGINEER (TRACED BY)

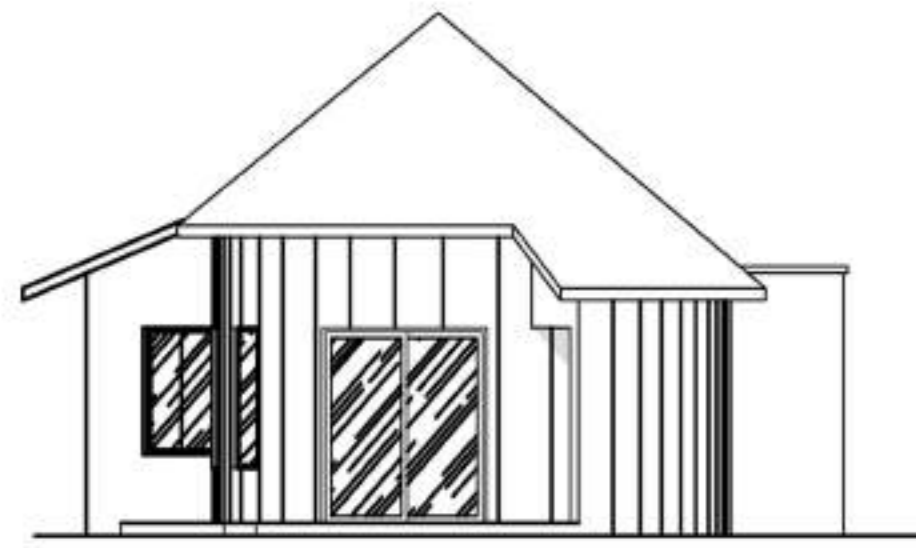
KRISHNA CHARITA ECHOHOMES
Partner

SIGNATURE OF OWNER'S

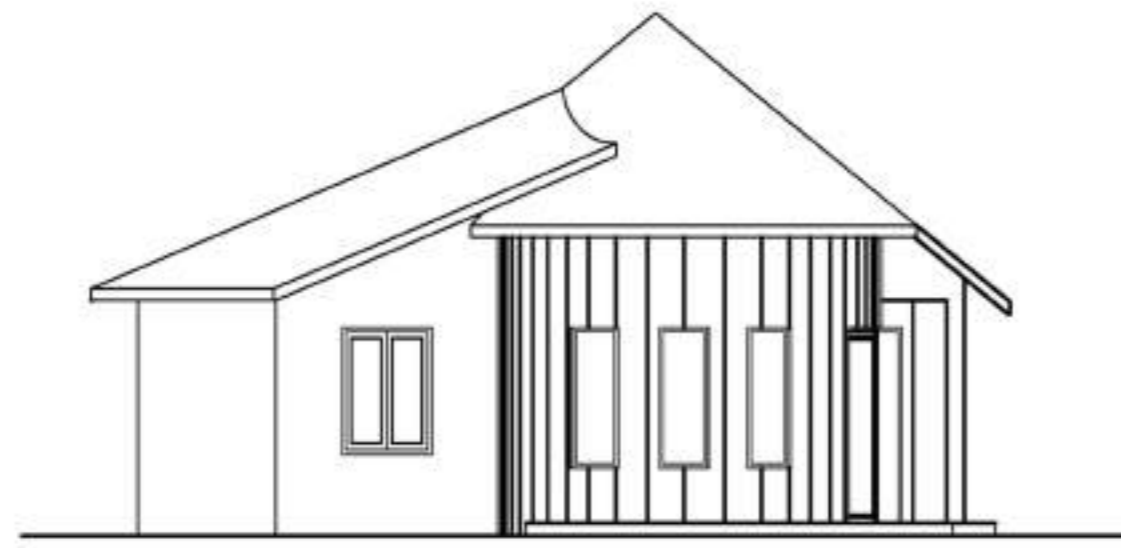
PROPOSED BUNGLOW
BUILDING PLAN SANCTION UNIT NO. M-411
AT MOUZA- KHANJANPUR, J.L. NO. 35, L.R
KHATIAN NO. 1034, R.S. & L.R. DAG NO. 174,
178, 177 UNDER SATTORE GRAM
PANCHAYET, P.S. PANRUI, DIST. BIRBHUM
UNDER THE PROJECT OF SOBUJ POTRO
AT SHANTINIKETAN

SCALE - 1:100, 1:50, 1:200, 1:600

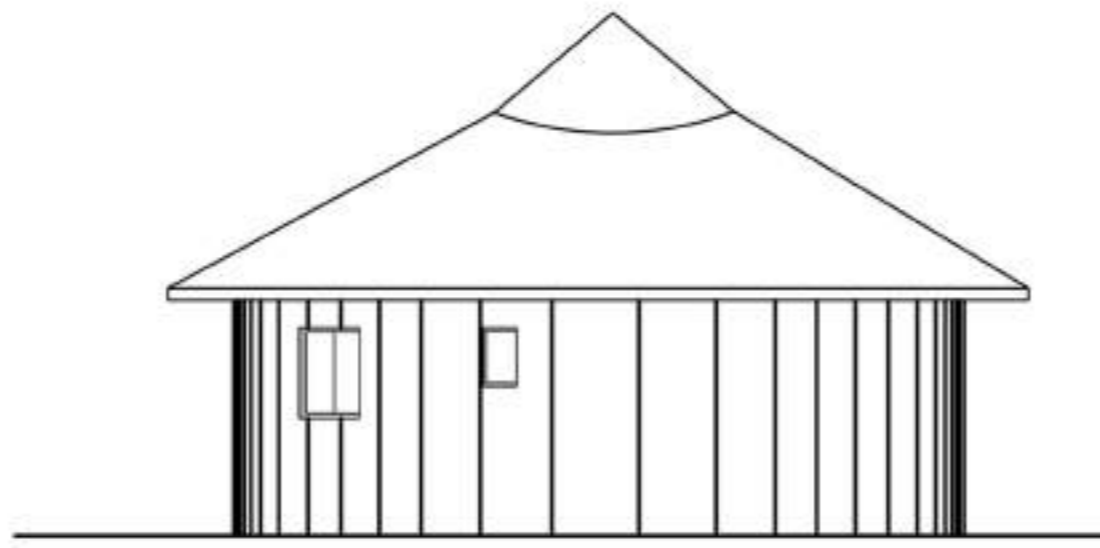
Approved
06/04/23
Prothan
Sattore Gram Panchayat
Sattore, Panrui, Birbhum



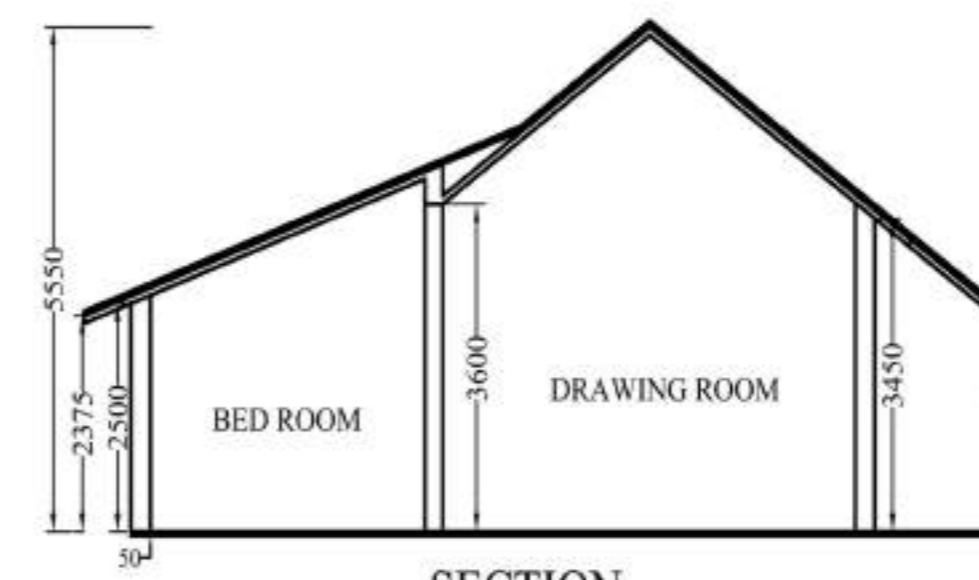
FRONT ELEVATION



LEFT ELEVATION



BACK ELEVATION



SECTION

PLOT AREA = 4253 SQ.FTS.

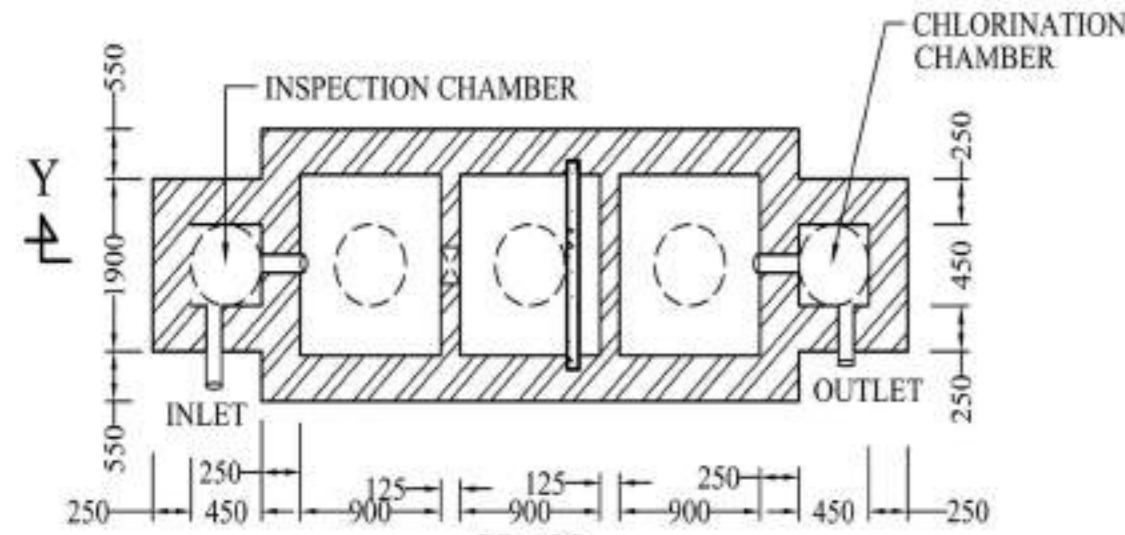
GROUND FLOOR
TOTAL BUILT UP AREA(G)= 1532 SQFT.

DOOR/WINDOW SCHEDULE

MASONRY OPENING	NO.	MASONRY OPENING
1000 X 2100	W1	1750 X 1400
950 X 2100	W2	900 X 1400
750 X 2100	W3	600 X 600
	W4	580 X 600

SPECIFICATIONS

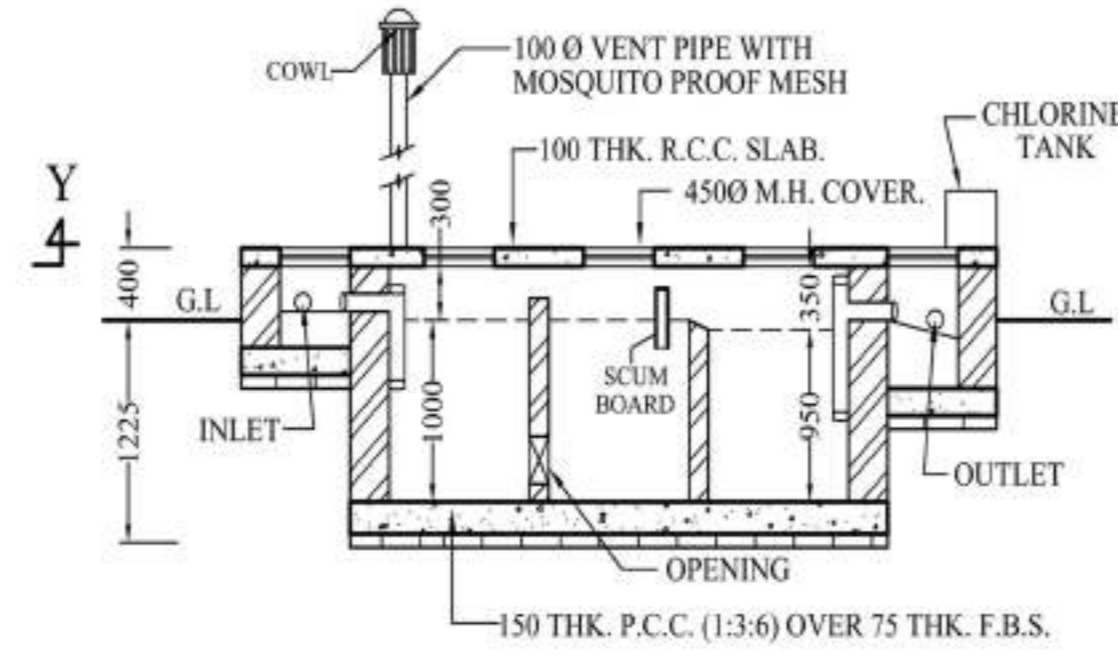
- 1) ALL DIMENSIONS ARE GIVEN IN MM. OTHERWISE MENTION.
- 2) DEPTH OF SEMI UNDER GROUND WATER RESERVOIR SHALL NOT EXCEED THE DEPTH OF FOUNDATION OF NEIGHBOURING COLUMNS.
- 3) 250 MM THICK FIRST CLASS BRICKWORK WITH CEMENT MORTAR (1:6) AT OUTSIDE WALLS.
- 4) 125 MM THICK FIRST CLASS BRICKWORK WITH CEMENT MORTAR (1:4) WITH APPROVED HB NETTING IN EVERY ALTERNATE LAYER AT INSIDE WALLS.
- 5) R.C.C. WORK WITH STONE CHIPS, SAND, CEMENT (4:2:1)
- 6) CONCRETE GRADE M-20, STEEL GRADE FE-500.
- 7) PLASTERING WITH C.M (1:6) FOR BRICK WORK & (1:4) FOR CEILING.
- 8) PLAIN CEMENT CONCRETE WITH BRICK KHOA, SAND, CEE (6:3:1)
- 9) LIME TERRACING WITH BRICK KHOA, SURKI, LIME (7:2:2)
- 10) ALL PRECAUTIONARY MEASURE WILL BE TAKEN AT THE TIME OF CONSTRUCTION.



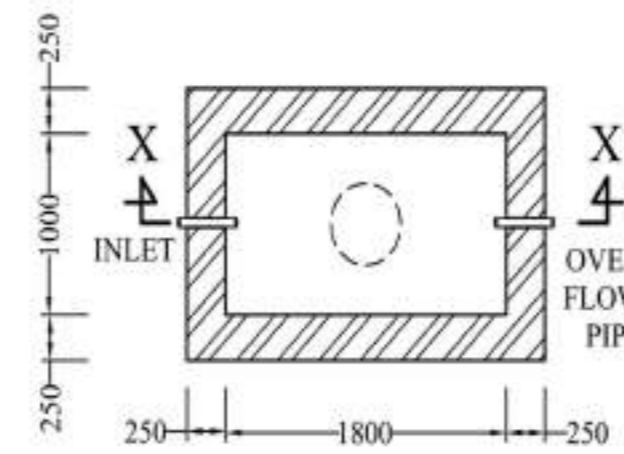
PLAN

DETAILS OF SEPTIC TANK

(FOR 20 USERS)
SCALE - 1:50



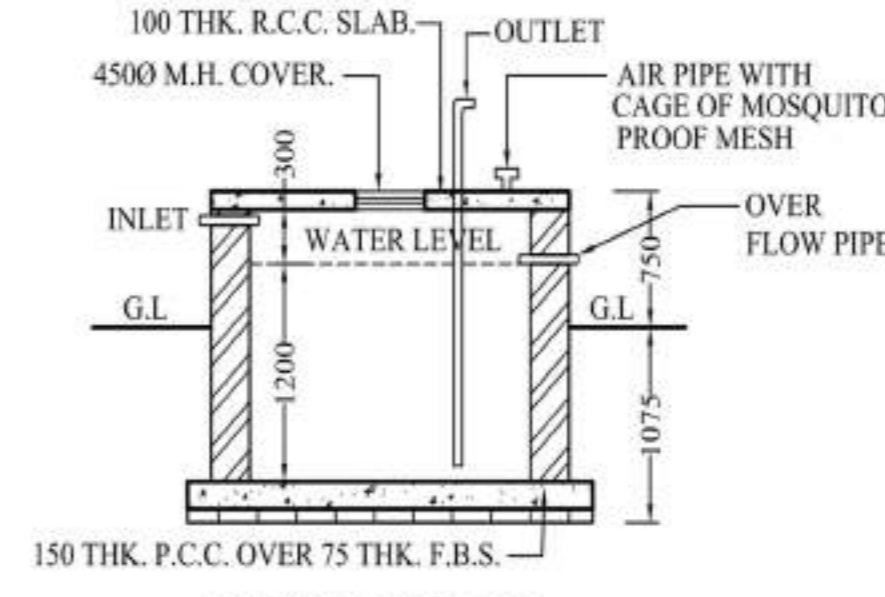
SECTION AT Y-Y



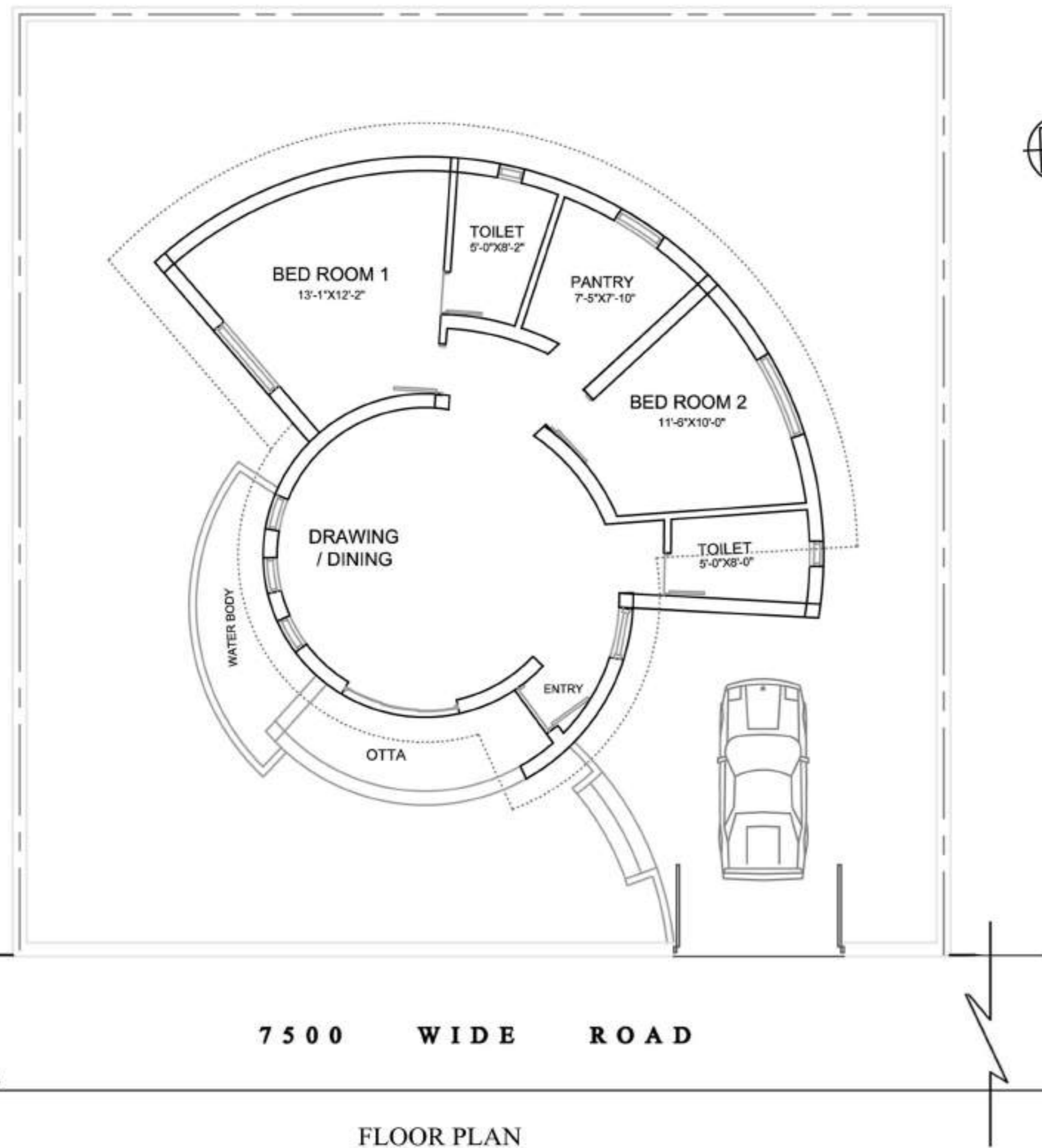
PLAN

DETAILS OF SEMI UNDER GROUND WATER RESERVOIR

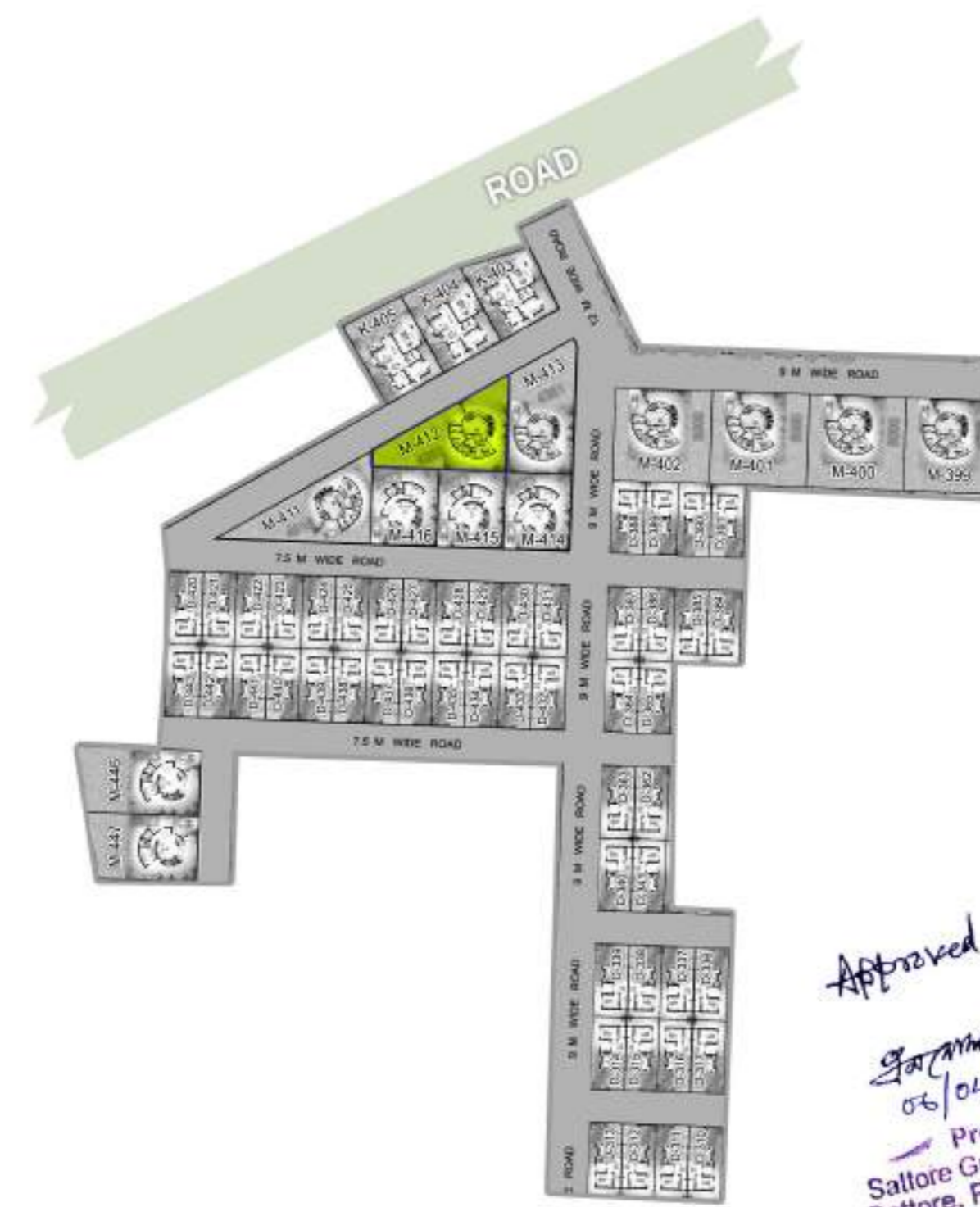
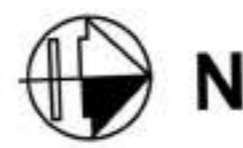
CAPACITY 400 GAL.
SCALE - 1:50



SECTION AT X-X



FLOOR PLAN
SCALE - 1:100



SITE PLAN
SCALE - 1:600

Blaswani
Munendra Kumar Dasgupta
L.C.E. No. 567 (I), C.M.C.
B-107, 19, YALMUR
VI, SE, P.O. NIGOH ROAD
DHAKA-1100 BAN

SIGNATURE OF ENGINEER (TRACED BY)

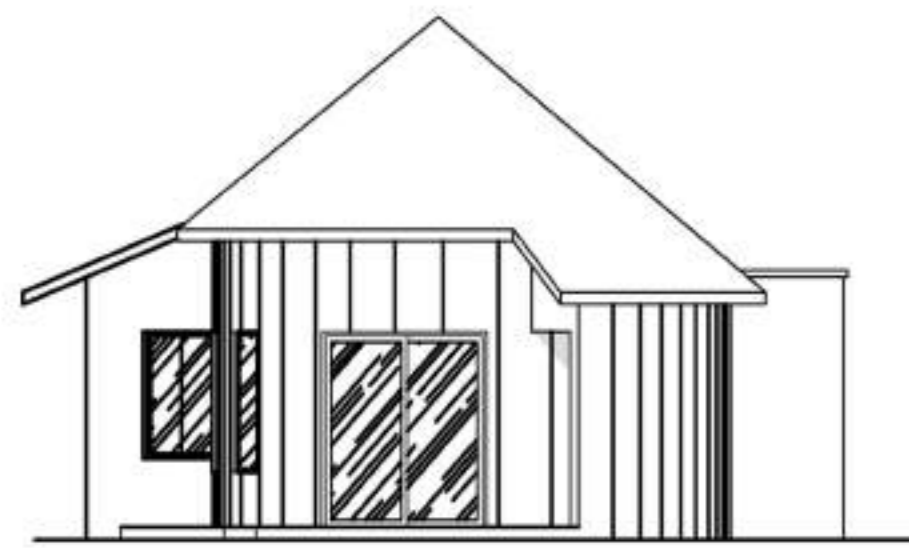
KRISHNA CHARITA ECHOHOMES
Partner

SIGNATURE OF OWNER'S

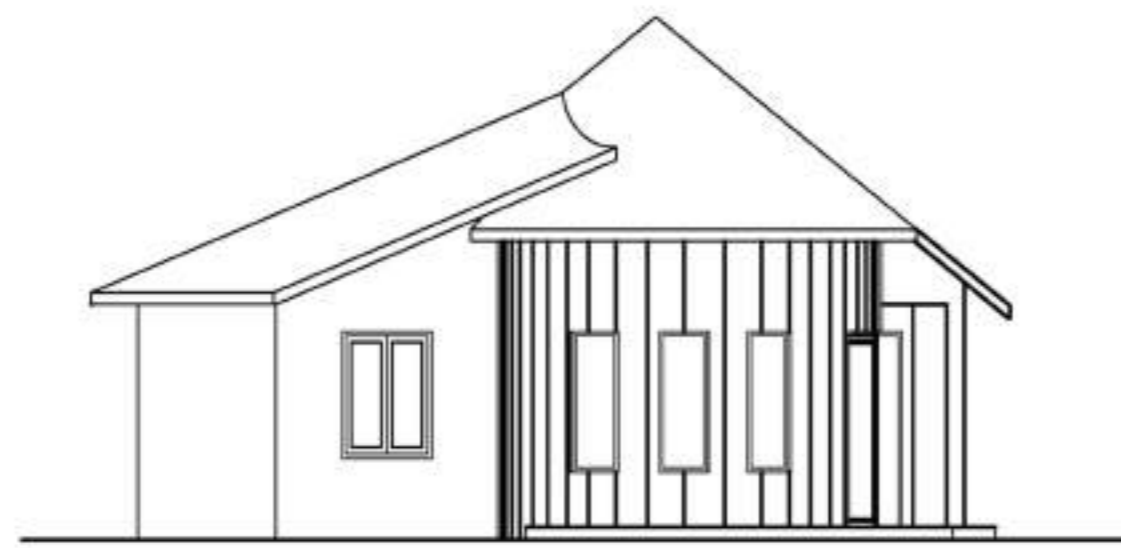
PROPOSED BUNGLOW
BUILDING PLAN SANCTION UNIT NO. M-412
AT MOUZA- KHANJANPUR, J.L. NO. 35, L.R
KHATIAN NO. 1034, R.S. & L.R. DAG NO. 174,
175 UNDER SATTORE GRAM
PANCHAYET, P.S. PANRUI, DIST. BIRBHUM
UNDER THE PROJECT OF SOBUJ POTRO
AT SHANTINIKETAN

SCALE - 1:100, 1:50, 1:200, 1:600

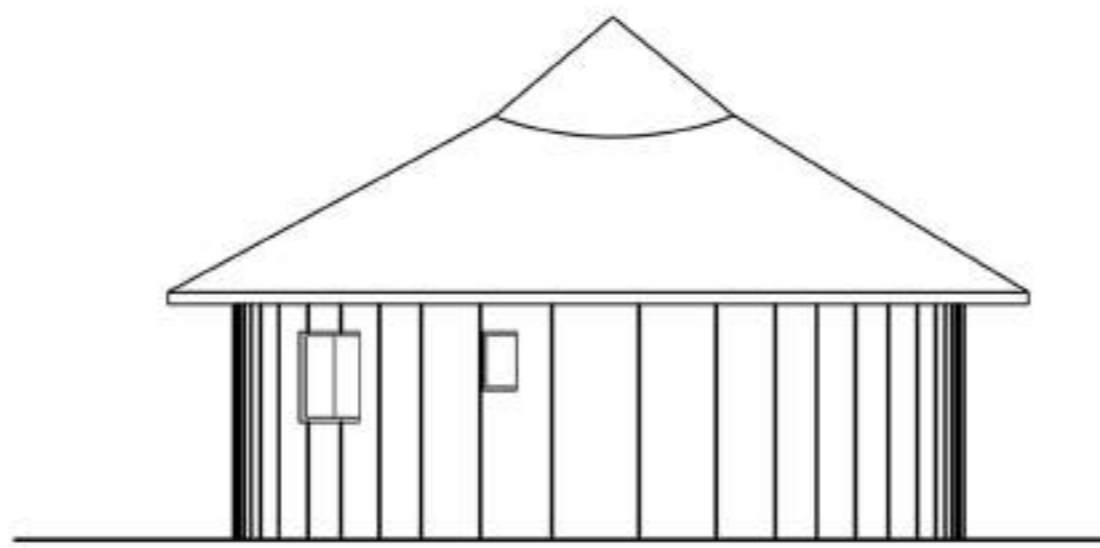
Approved
06/04/23
Prothan
Sattore Gram Panchayat
Sattore, Panrui, Birbhum



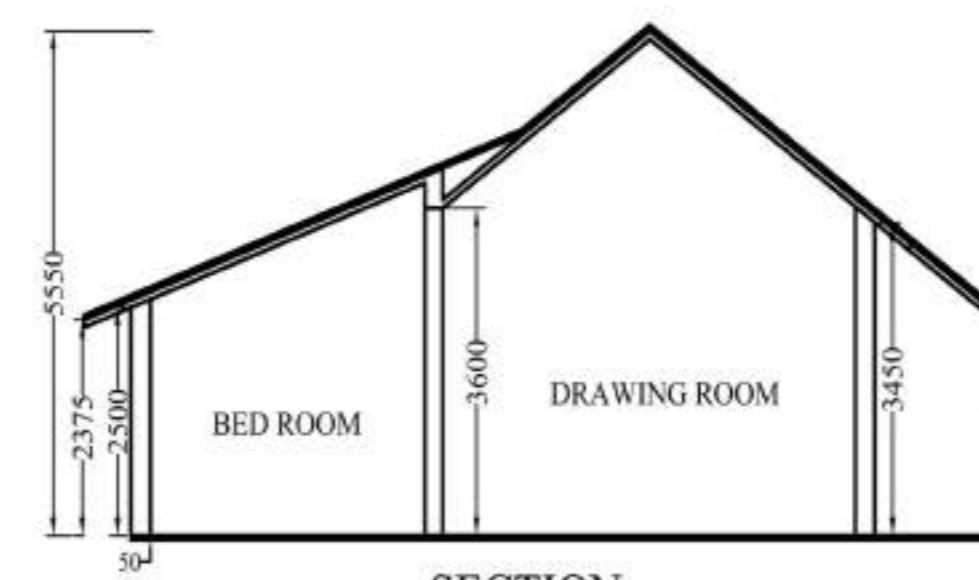
FRONT ELEVATION



LEFT ELEVATION



BACK ELEVATION



SECTION

PLOT AREA = 4357 SQ.FTS.

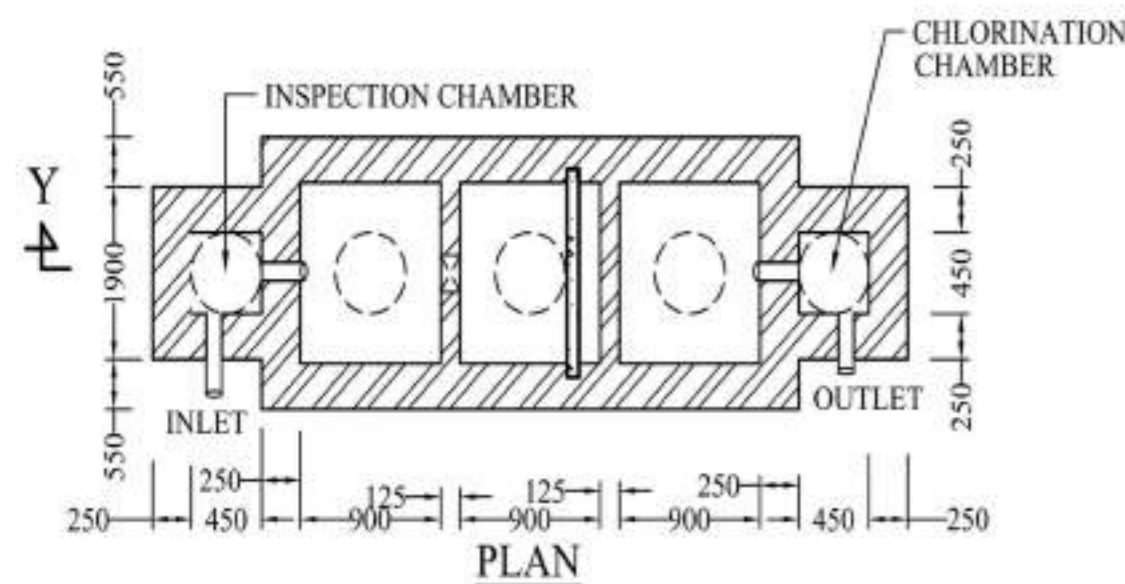
GROUND FLOOR
TOTAL BUILT UP AREA(G)= 1532 SQFT.

DOOR/WINDOW SCHEDULE

MASONRY OPENING	NO.	MASONRY OPENING
1000 X 2100	W1	1750 X 1400
950 X 2100	W2	900 X 1400
750 X 2100	W3	600 X 600
	W4	580 X 600

SPECIFICATIONS

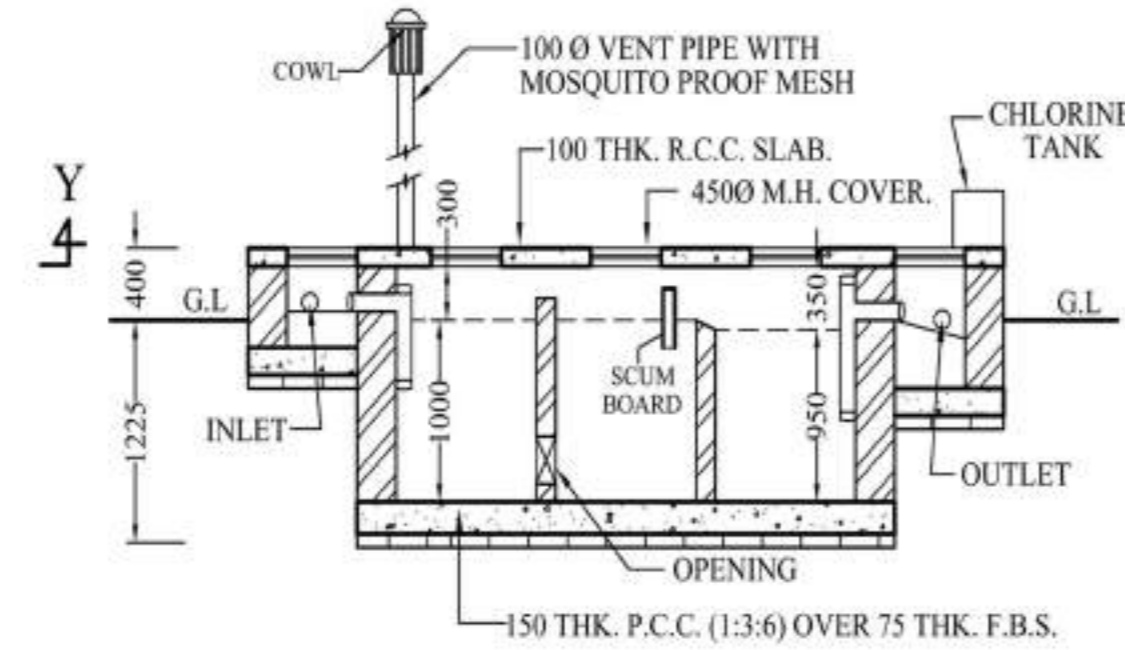
- 1) ALL DIMENSIONS ARE GIVEN IN MM. OTHERWISE MENTION.
- 2) DEPTH OF SEMI UNDER GROUND WATER RESERVOIR SHALL NOT EXCEED THE DEPTH OF FOUNDATION OF NEIGHBOURING COLUMNS.
- 3) 250 MM THICK FIRST CLASS BRICKWORK WITH CEMENT MORTAR (1:6) AT OUTSIDE WALLS.
- 4) 125 MM THICK FIRST CLASS BRICKWORK WITH CEMENT MORTAR (1:4) WITH APPROVED HB NETTING IN EVERY ALTERNATE LAYER AT INSIDE WALLS.
- 5) R.C.C. WORK WITH STONE CHIPS, SAND, CEMENT (4:2:1)
- 6) CONCRETE GRADE M-20, STEEL GRADE FE-500.
- 7) PLASTERING WITH C.M (1:6) FOR BRICK WORK & (1:4) FOR CEILING.
- 8) PLAIN CEMENT CONCRETE WITH BRICK KHOA, SAND, CEE (6:3:1)
- 9) LIME TERRACING WITH BRICK KHOA, SURKI, LIME (7:2:2)
- 10) ALL PRECAUTIONARY MEASURE WILL BE TAKEN AT THE TIME OF CONSTRUCTION.



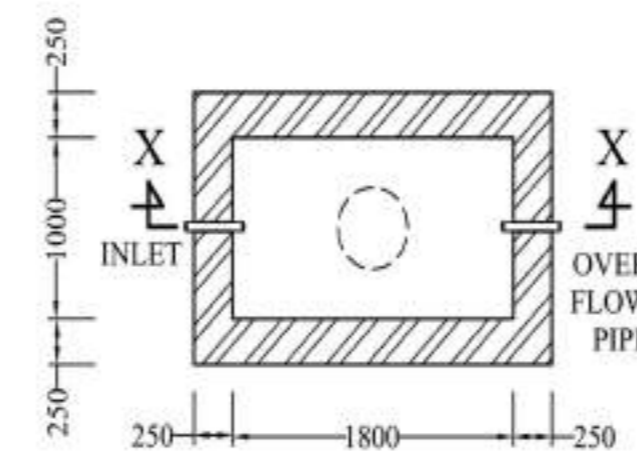
PLAN

DETAILS OF SEPTIC TANK

(FOR 20 USERS)
SCALE - 1:50



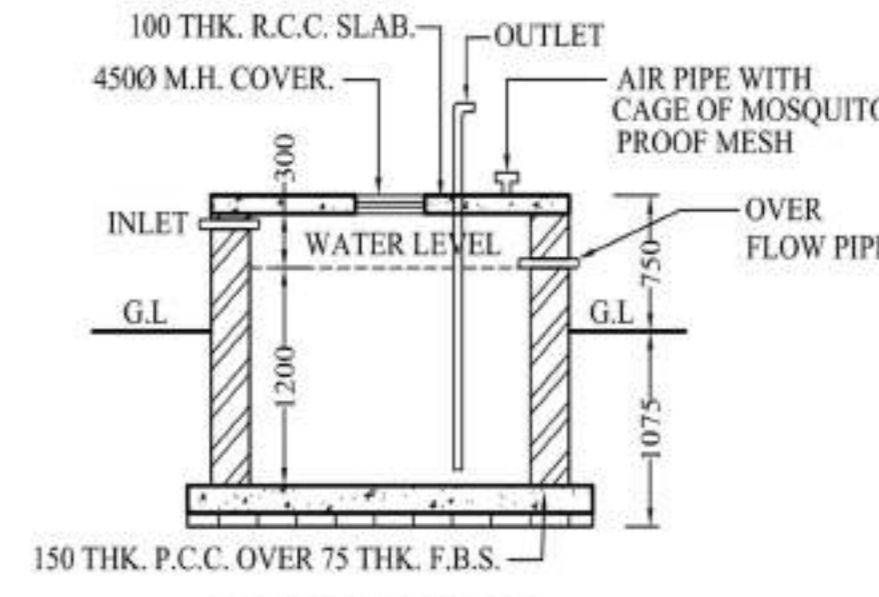
SECTION AT Y-Y



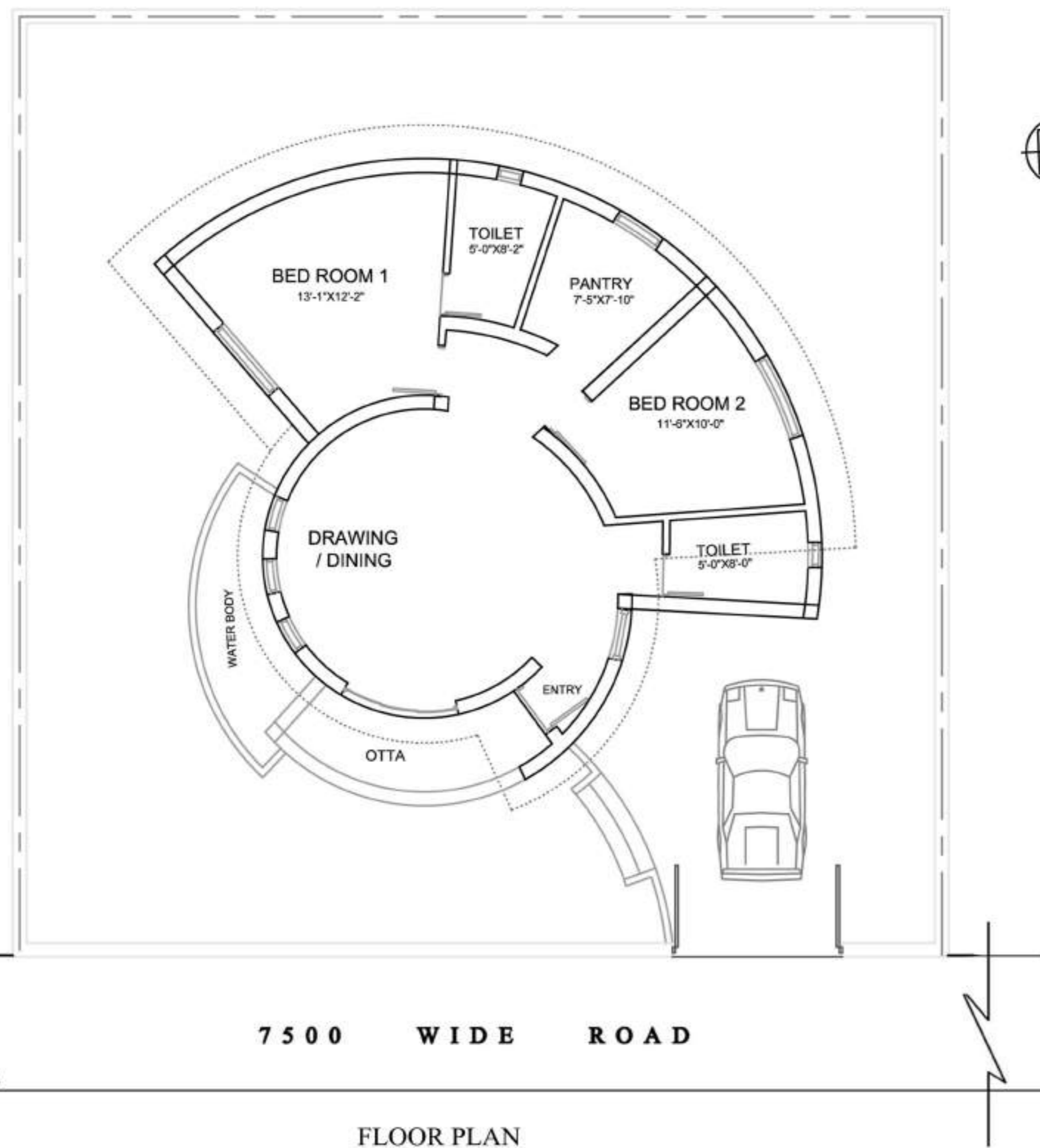
PLAN

DETAILS OF SEMI UNDER GROUND WATER RESERVOIR

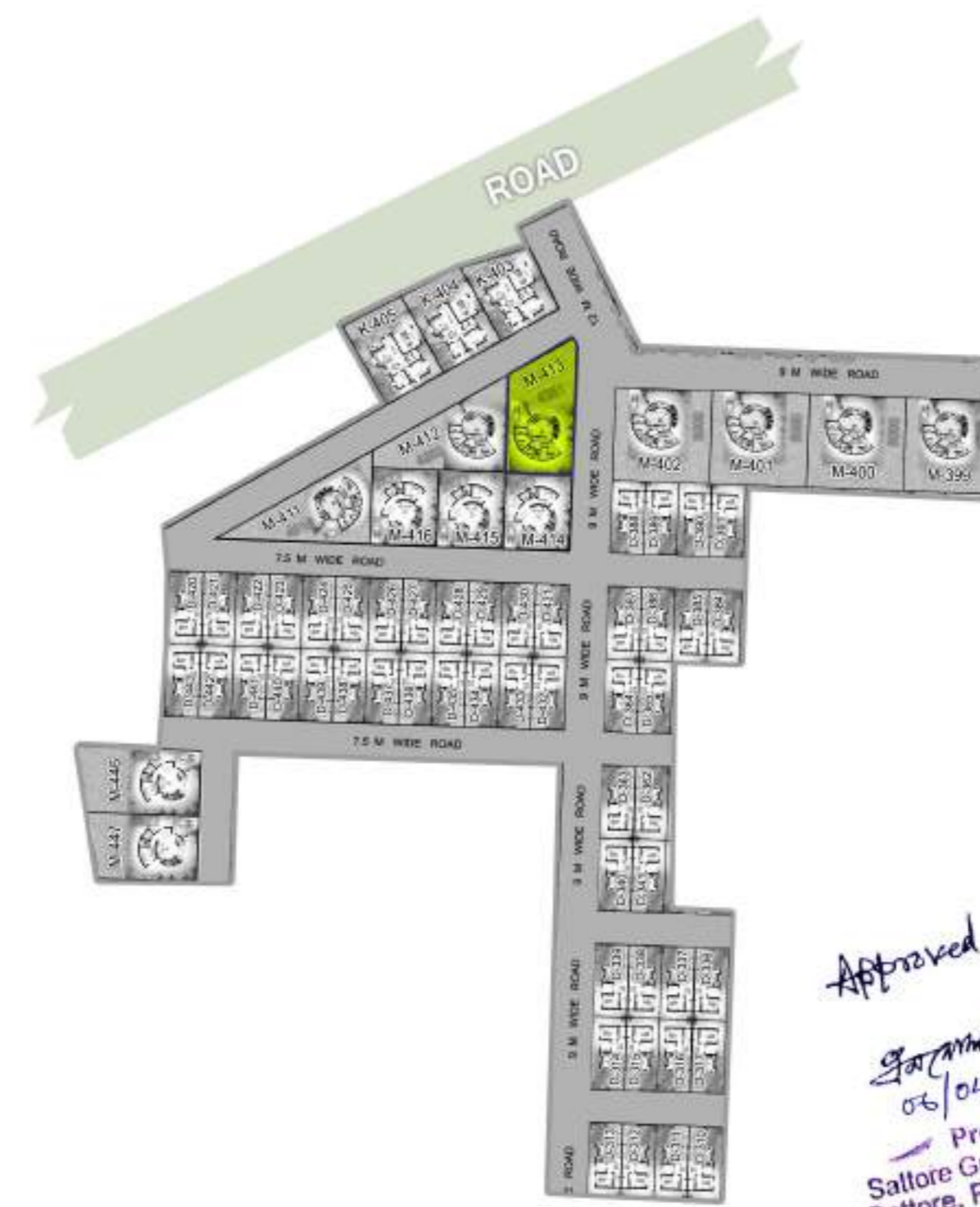
CAPACITY 400 GAL.
SCALE - 1:50



SECTION AT X-X



FLOOR PLAN
SCALE - 1:100



SITE PLAN
SCALE - 1:600

Blaswani
Munindra Kumar Das
L.C.E. No. 567 (I), C.M.C.
B-107, 19, YALMUR
VI, SE, P.O. NIGRAH ROAD
DHAKKA-120 00

SIGNATURE OF ENGINEER (TRACED BY)

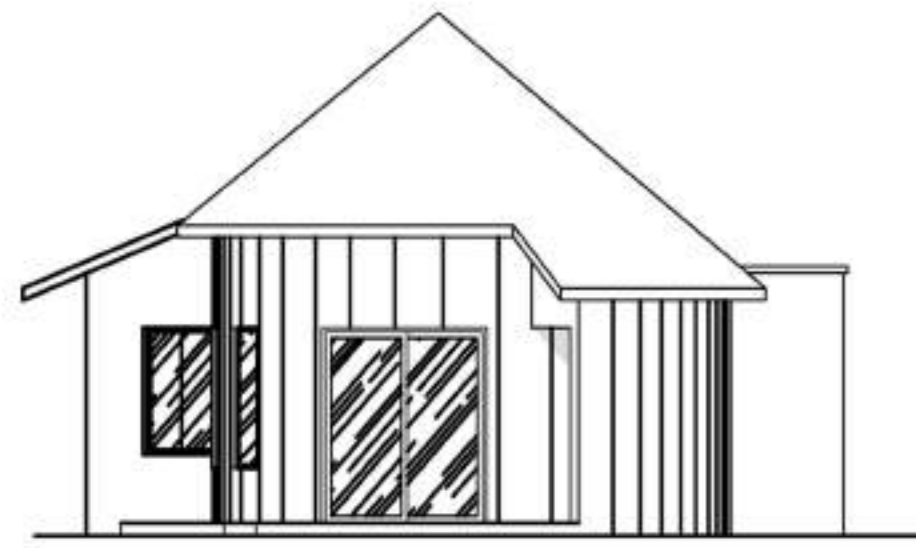
KRISHNA CHARITA ECHOHOMES
Partner

SIGNATURE OF OWNER'S

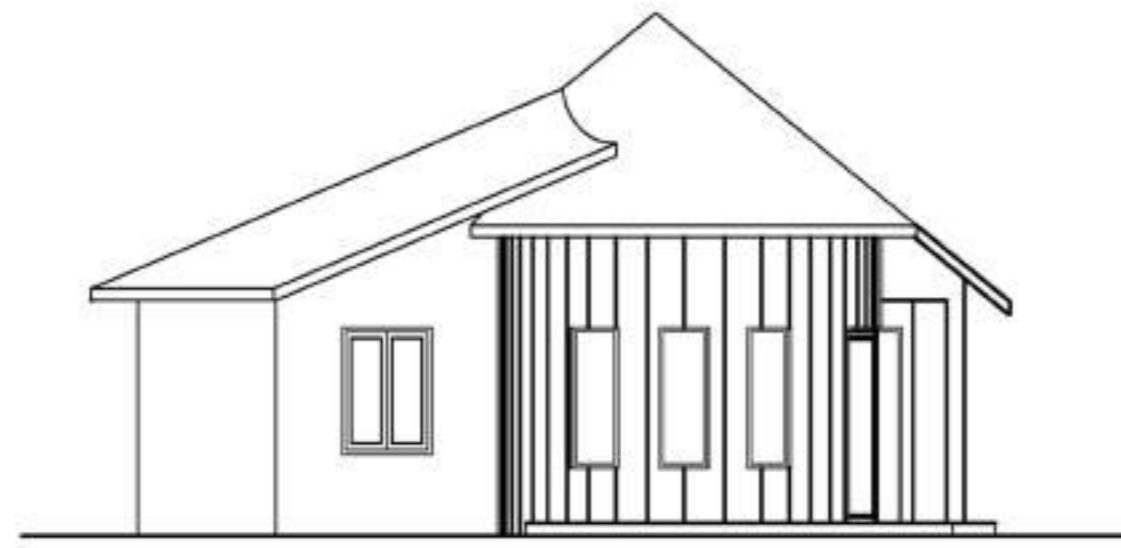
PROPOSED BUNGLOW
BUILDING PLAN SANCTION UNIT NO. M-413
AT MOUZA- KHANJANPUR, J.L. NO. 35, L.R
KHATIAN NO. 1034, R.S. & L.R. DAG NO. 175,
174 UNDER SATTORE GRAM
PANCHAYET, P.S. PANRUI, DIST. BIRBHUM
UNDER THE PROJECT OF SOBUJ POTRO
AT SHANTINIKETAN

SCALE - 1:100, 1:50, 1:200, 1:600

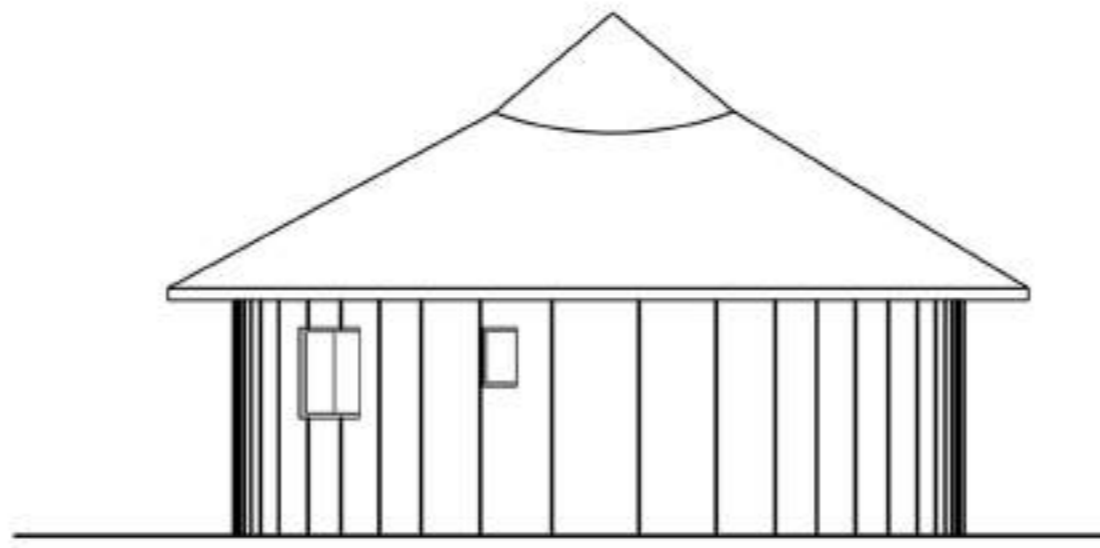
Approved
06/04/23
Prothan
Sattore Gram Panchayat
Sattore, Panrui, Birbhum



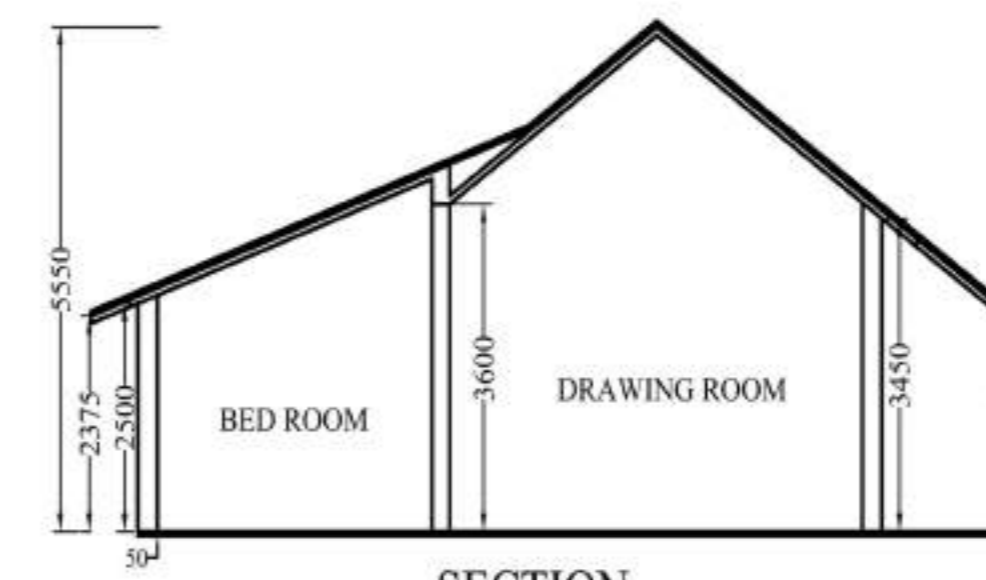
FRONT ELEVATION



LEFT ELEVATION



BACK ELEVATION



SECTION

PLOT AREA = 2823 SQ.FTS.

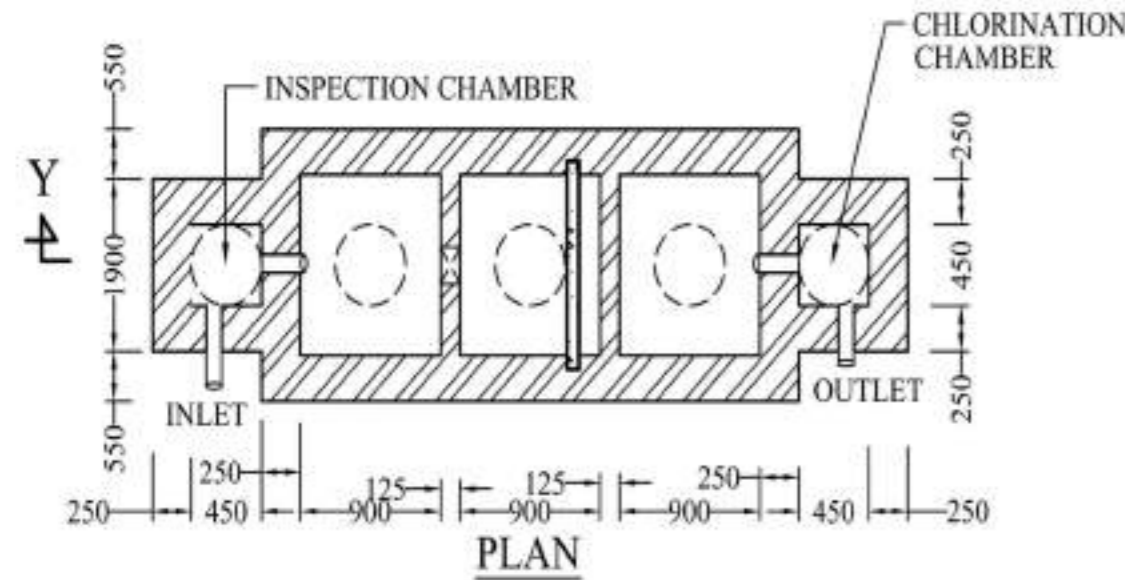
GROUND FLOOR
TOTAL BUILT UP AREA(G)= 718 SQFT.

DOOR/WINDOW SCHEDULE

MASONRY OPENING	NO.	MASONRY OPENING
1000 X 2100	W1	1750 X 1400
950 X 2100	W2	900 X 1400
750 X 2100	W3	600 X 600
	W4	580 X 600

SPECIFICATIONS

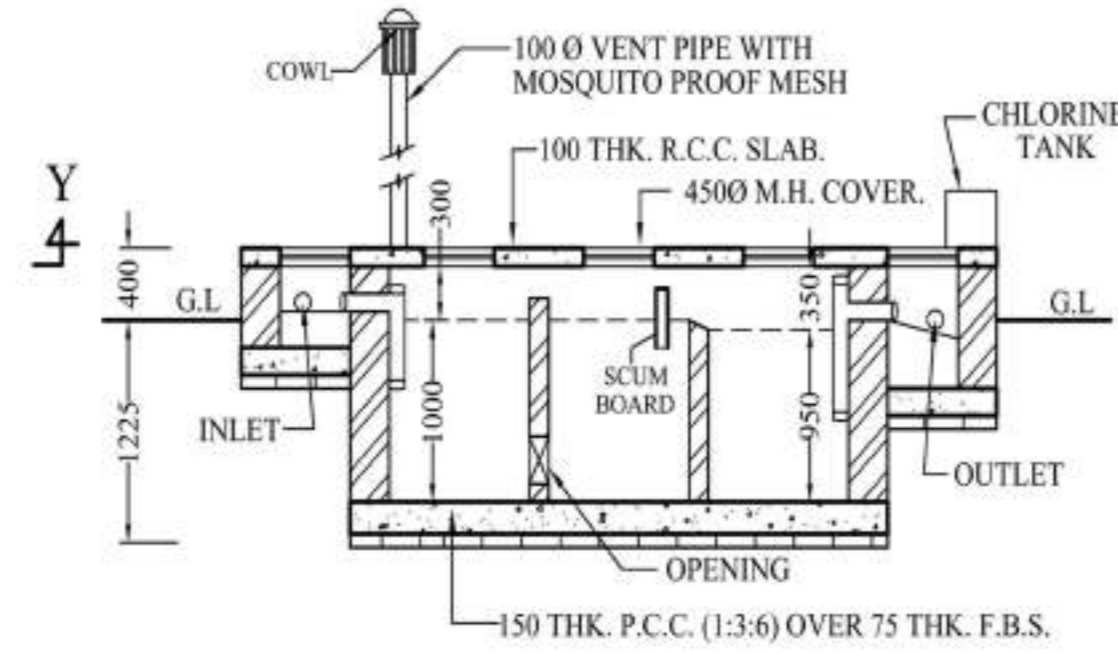
- 1) ALL DIMENSIONS ARE GIVEN IN MM. OTHERWISE MENTION.
- 2) DEPTH OF SEMI UNDER GROUND WATER RESERVOIR SHALL NOT EXCEED THE DEPTH OF FOUNDATION OF NEIGHBOURING COLUMNS.
- 3) 250 MM THICK FIRST CLASS BRICKWORK WITH CEMENT MORTAR (1:6) AT OUTSIDE WALLS.
- 4) 125 MM THICK FIRST CLASS BRICKWORK WITH CEMENT MORTAR (1:4) WITH APPROVED HB NETTING IN EVERY ALTERNATE LAYER AT INSIDE WALLS.
- 5) R.C.C. WORK WITH STONE CHIPS, SAND, CEMENT (4:2:1)
- 6) CONCRETE GRADE M-20, STEEL GRADE FE-500.
- 7) PLASTERING WITH C.M (1:6) FOR BRICK WORK & (1:4) FOR CEILING.
- 8) PLAIN CEMENT CONCRETE WITH BRICK KHOA, SAND, CEE (6:3:1)
- 9) LIME TERRACING WITH BRICK KHOA, SURKI, LIME (7:2:2)
- 10) ALL PRECAUTIONARY MEASURE WILL BE TAKEN AT THE TIME OF CONSTRUCTION.



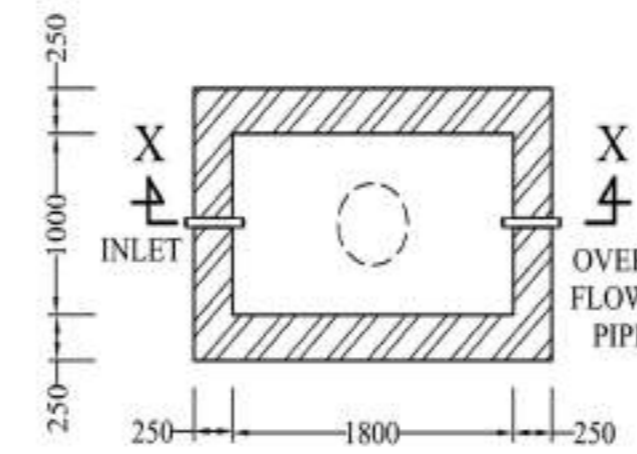
PLAN

DETAILS OF SEPTIC TANK

(FOR 20 USERS)
SCALE - 1:50



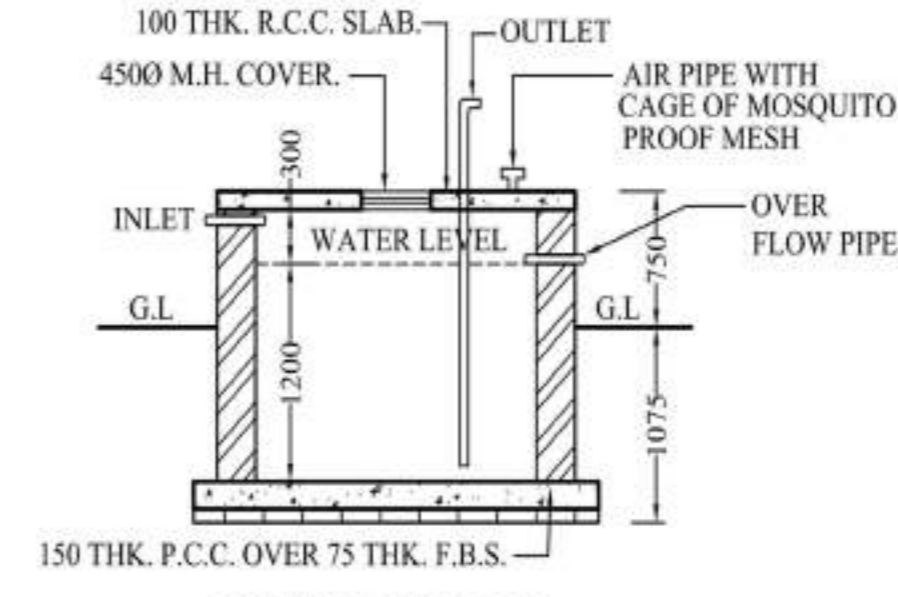
SECTION AT Y-Y



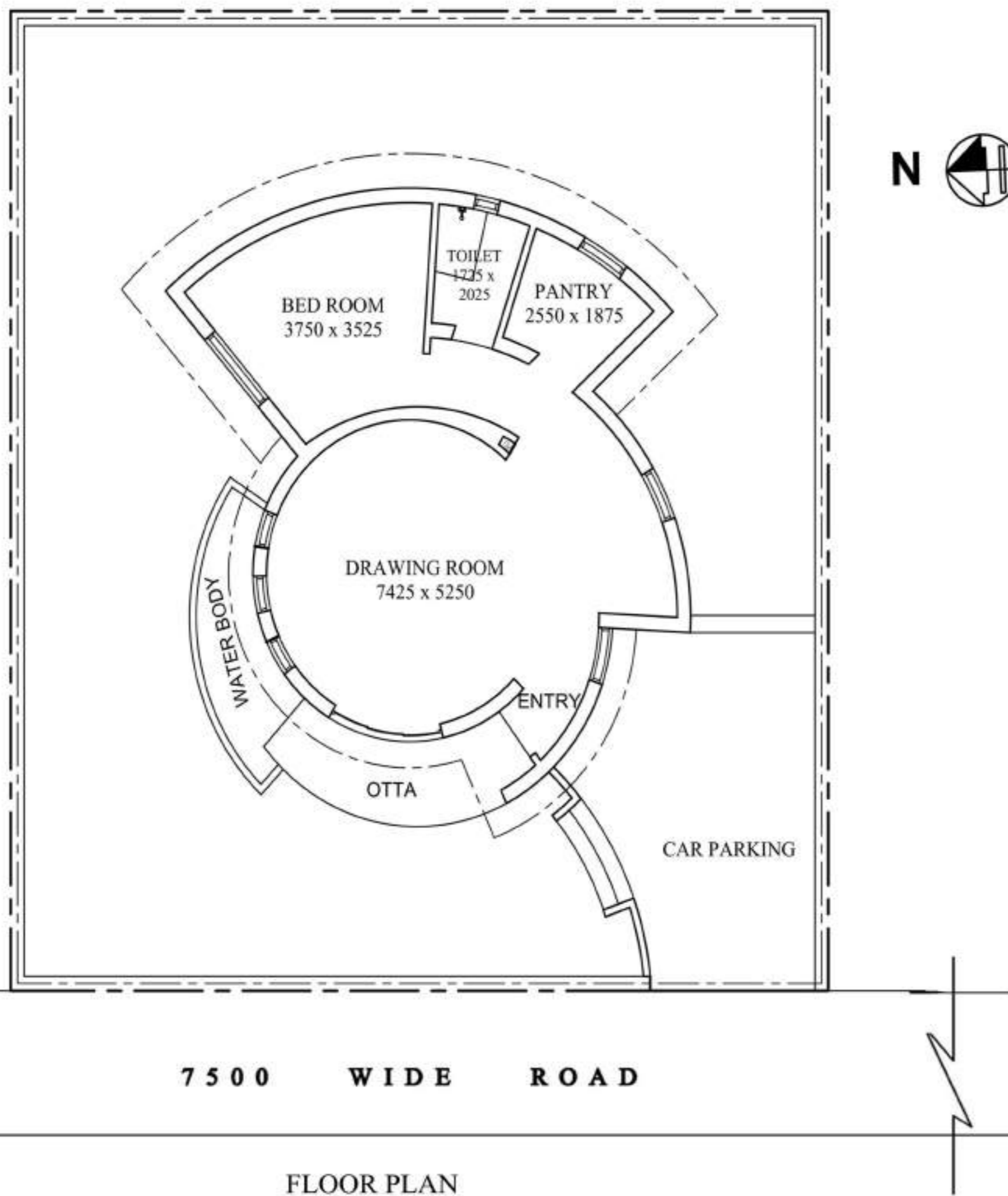
PLAN

DETAILS OF SEMI UNDER GROUND WATER RESERVOIR

CAPACITY 400 GAL.
SCALE - 1:50

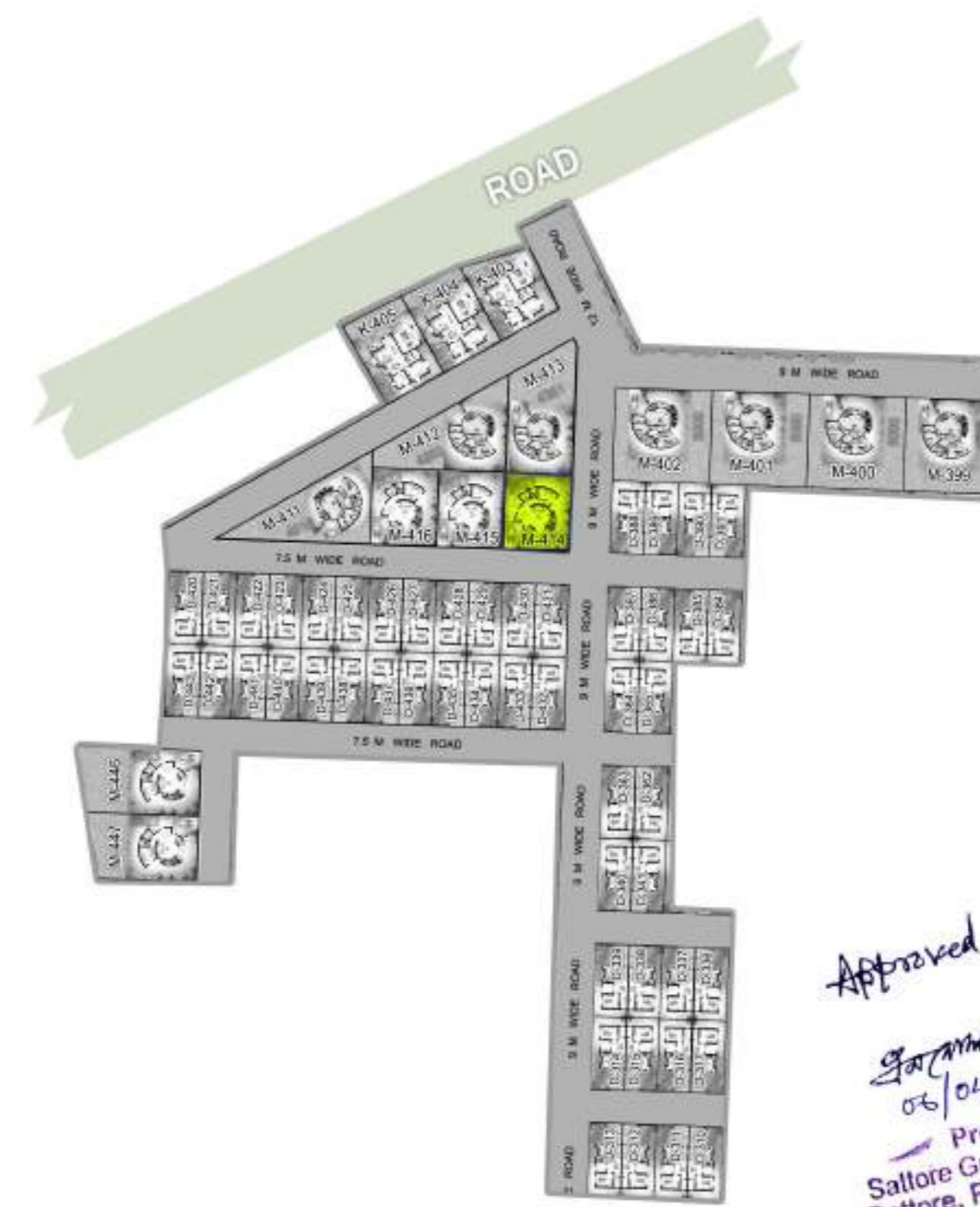


SECTION AT X-X



FLOOR PLAN

SCALE - 1:100



SITE PLAN

SCALE - 1:600

Blaswani
Munindra Munindra Charita
L.C. No. 567 (1), C.M.C.
BE BVP-19 YALMUR
VI, BE Y.G. ROAD
DHACHTA-190 00

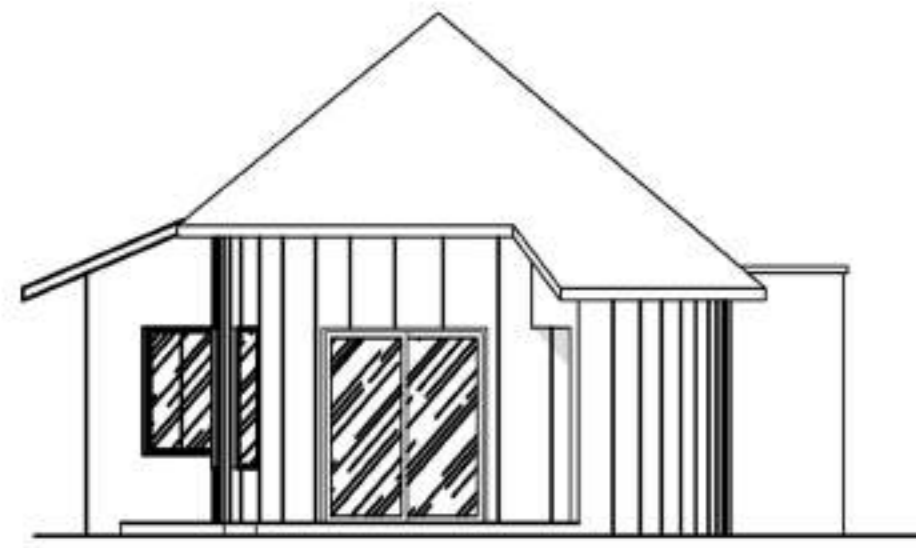
SIGNATURE OF ENGINEER (TRACED BY)

KRISHNA CHARITA ECHOMES
Partner

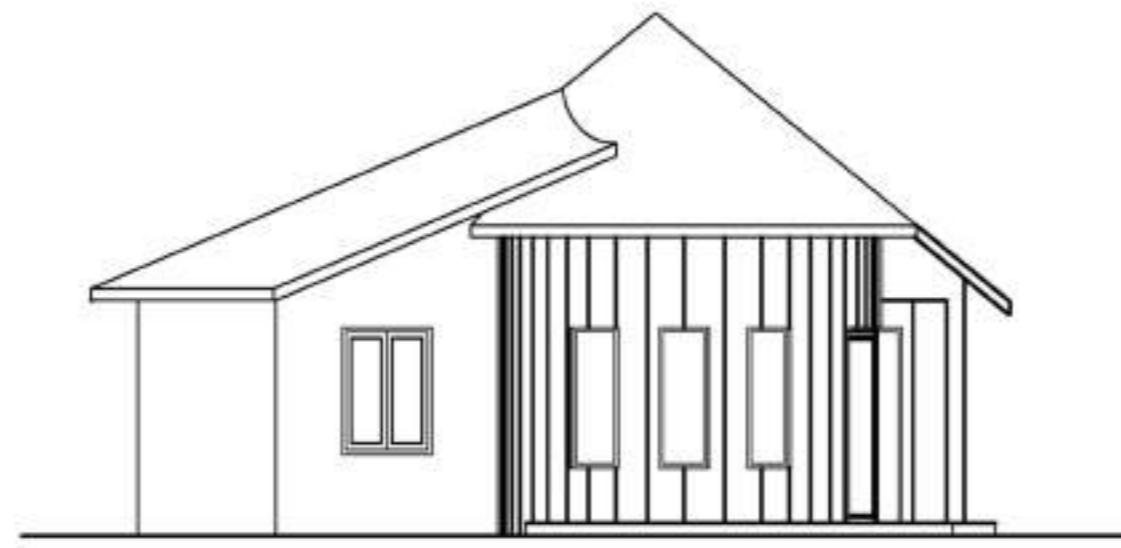
SIGNATURE OF OWNER'S

PROPOSED BUNGLOW
BUILDING PLAN SANCTION UNIT NO. M-414
AT MOUZA- KHANJANPUR, J.L. NO. 35, L.R
KHATIAN NO. 1034, R.S. & L.R. DAG NO. 175,
174, 176 UNDER SATTORE GRAM
PANCHAYET, P.S. PANRUI, DIST. BIRBHUM
UNDER THE PROJECT OF SOBUJ POTRO
AT SHANTINIKETAN

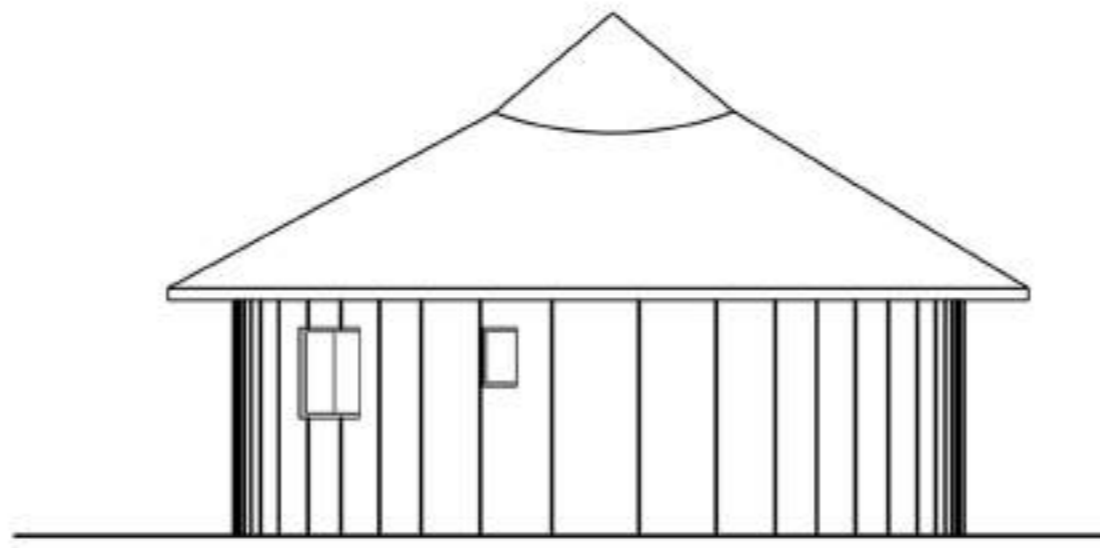
SCALE - 1:100, 1:50, 1:200, 1:600



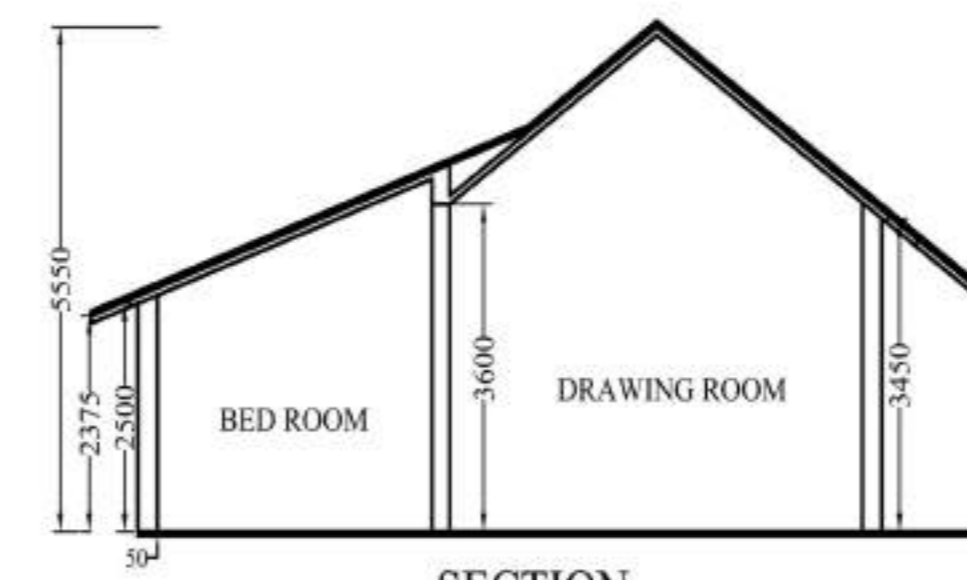
FRONT ELEVATION



LEFT ELEVATION



BACK ELEVATION



SECTION

PLOT AREA = 2823 SQ.FTS.

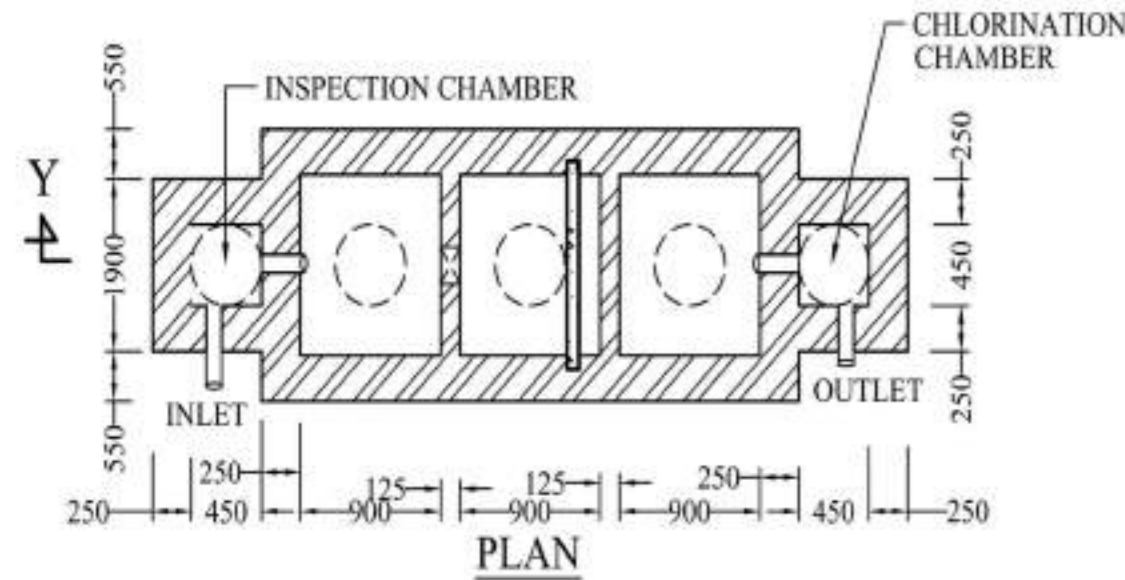
GROUND FLOOR
TOTAL BUILT UP AREA(G)= 718 SQFT.

DOOR/WINDOW SCHEDULE

MASONRY OPENING	NO.	MASONRY OPENING
1000 X 2100	W1	1750 X 1400
950 X 2100	W2	900 X 1400
750 X 2100	W3	600 X 600
	W4	580 X 600

SPECIFICATIONS

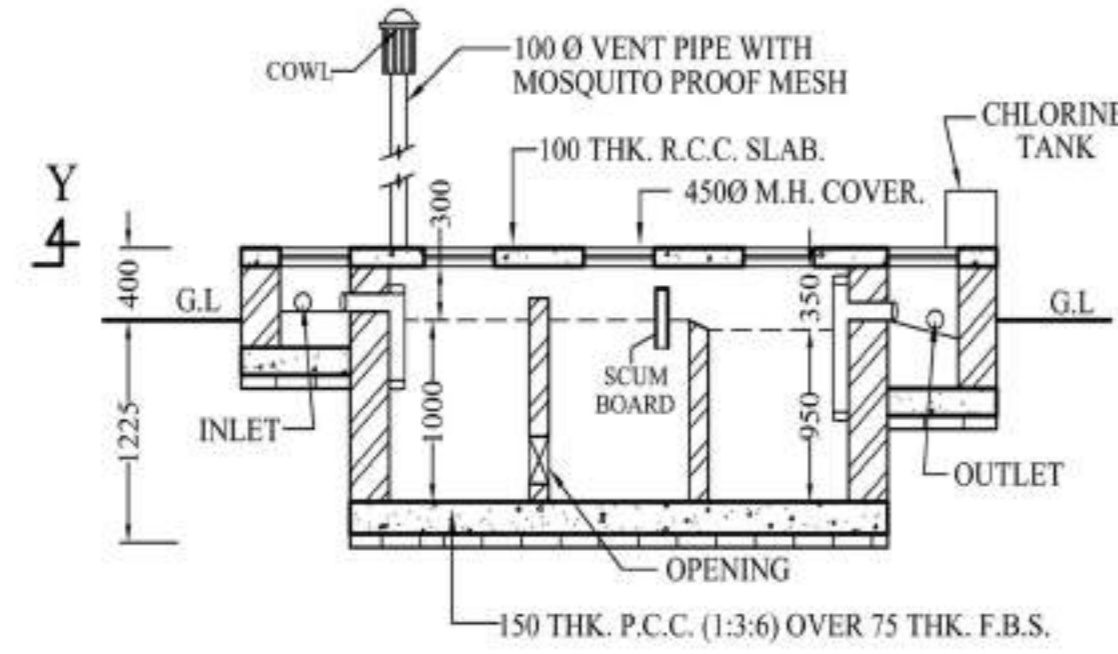
- 1) ALL DIMENSIONS ARE GIVEN IN MM. OTHERWISE MENTION.
- 2) DEPTH OF SEMI UNDER GROUND WATER RESERVOIR SHALL NOT EXCEED THE DEPTH OF FOUNDATION OF NEIGHBOURING COLUMNS.
- 3) 250 MM THICK FIRST CLASS BRICKWORK WITH CEMENT MORTAR (1:6) AT OUTSIDE WALLS.
- 4) 125 MM THICK FIRST CLASS BRICKWORK WITH CEMENT MORTAR (1:4) WITH APPROVED HB NETTING IN EVERY ALTERNATE LAYER AT INSIDE WALLS.
- 5) R.C.C. WORK WITH STONE CHIPS, SAND, CEMENT (4:2:1)
- 6) CONCRETE GRADE M-20, STEEL GRADE FE-500.
- 7) PLASTERING WITH C.M (1:6) FOR BRICK WORK & (1:4) FOR CEILING.
- 8) PLAIN CEMENT CONCRETE WITH BRICK KHOA, SAND, CEE (6:3:1)
- 9) LIME TERRACING WITH BRICK KHOA, SURKI, LIME (7:2:2)
- 10) ALL PRECAUTIONARY MEASURE WILL BE TAKEN AT THE TIME OF CONSTRUCTION.



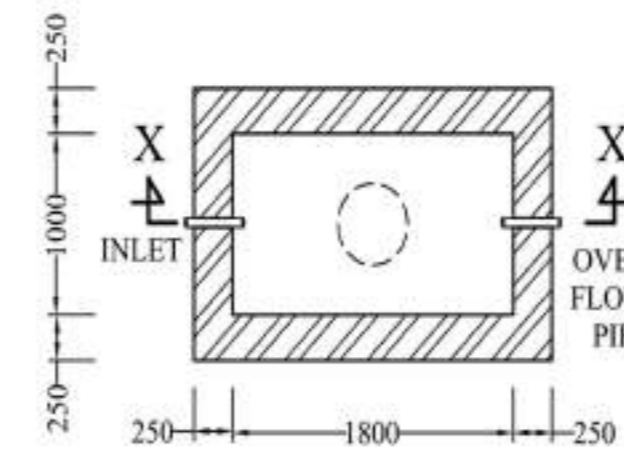
PLAN

DETAILS OF SEPTIC TANK

(FOR 20 USERS)
SCALE - 1:50



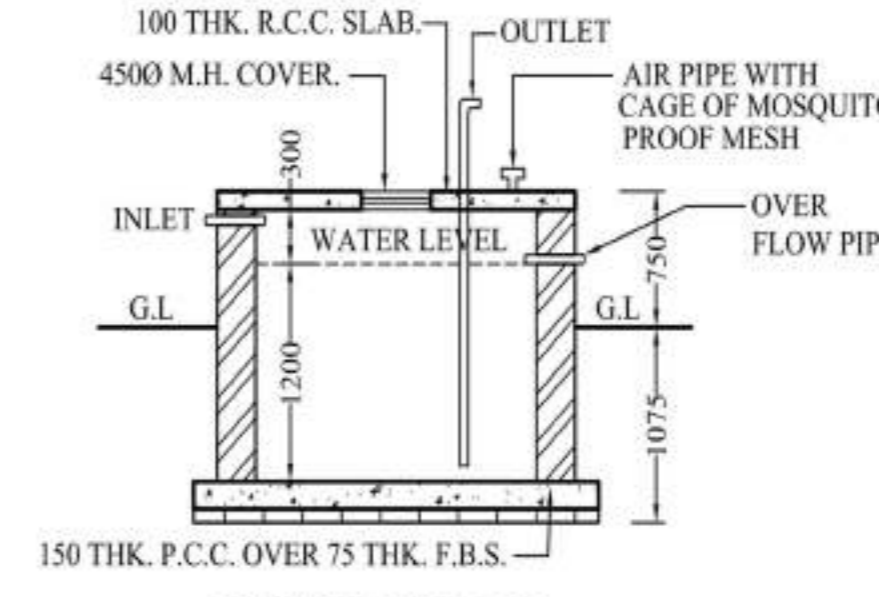
SECTION AT Y-Y



PLAN

DETAILS OF SEMI UNDER
GROUND WATER RESERVOIR

CAPACITY 400 GAL.
SCALE - 1:50



SECTION AT X-X

Blaswani
Munindra Manojan Choudhary
L.C.E. No. 567 (I), C.M.C.
BE BVP-19 YALAHN
VI, SE, Y.O. NIGB ROAD
DHACHTA-110 00

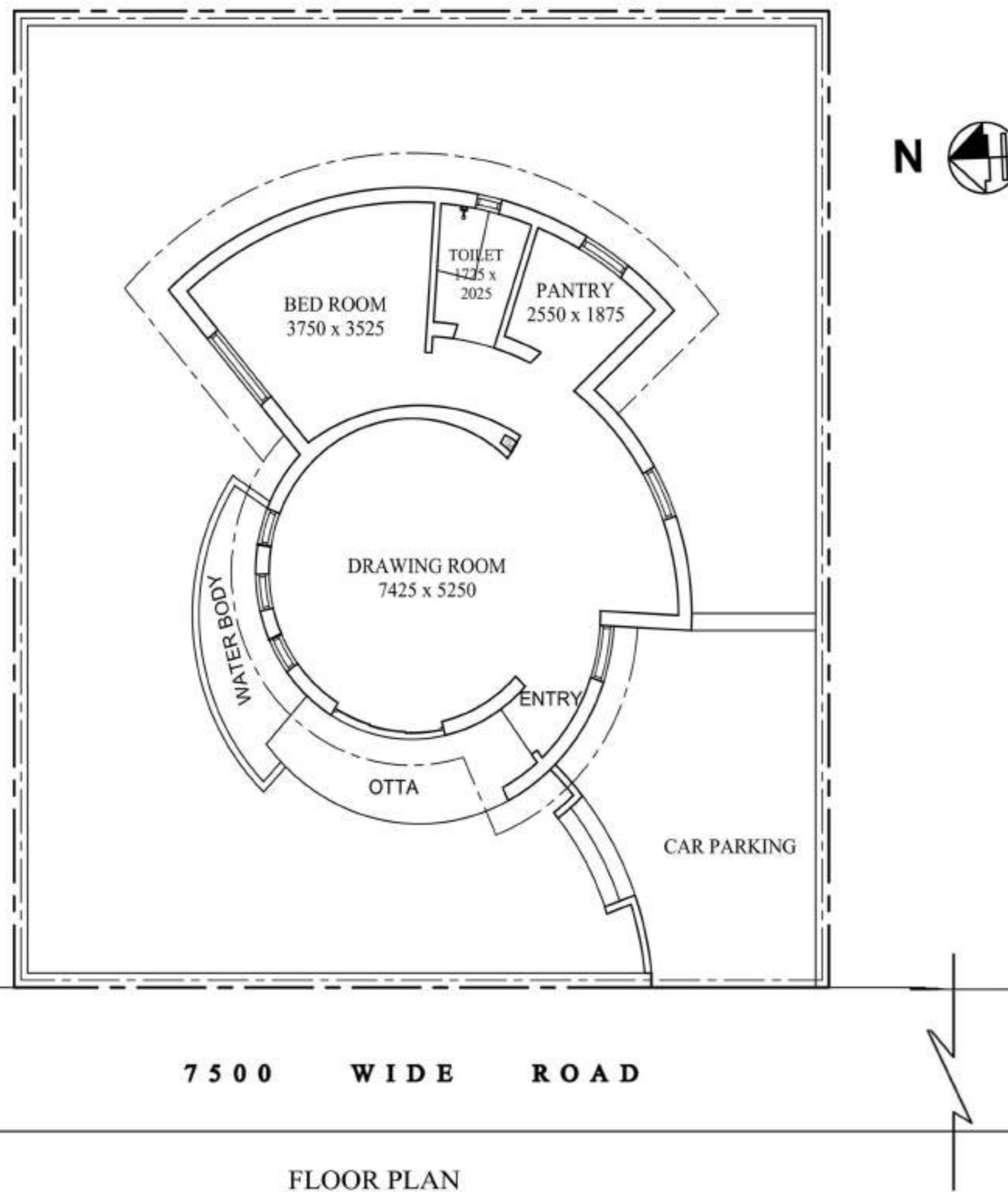
SIGNATURE OF ENGINEER (TRACED BY)

KRISHNA CHARITA ECHOMES
Partner

SIGNATURE OF OWNER'S

PROPOSED BUNGLOW

BUILDING PLAN SANCTION UNIT NO. M-415
AT MOUZA- KHANJANPUR, J.L. NO. 35, L.R
KHATIAN NO. 1034, R.S. & L.R. DAG NO. 174,
176 UNDER SATTORE GRAM
PANCHAYET, P.S. PANRUI, DIST. BIRBHUM
UNDER THE PROJECT OF SOBUJ POTRO
AT SHANTINIKETAN



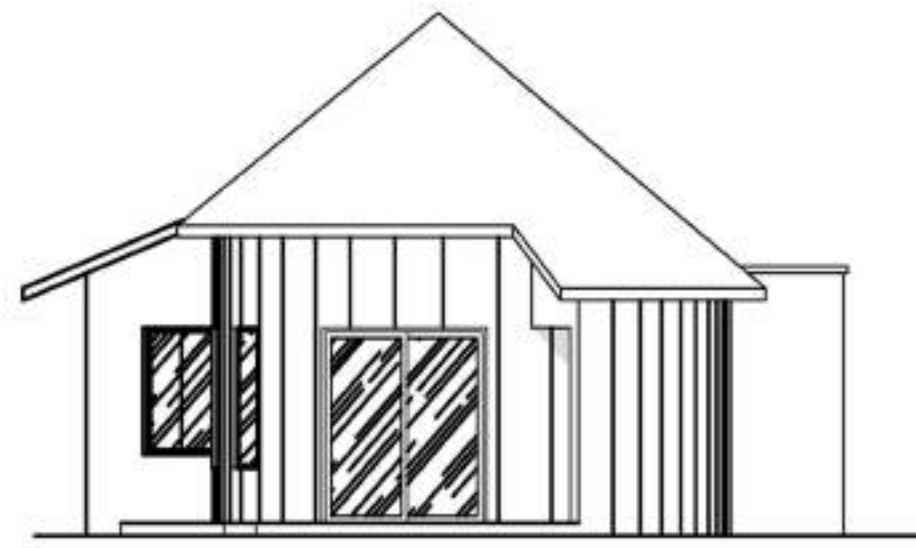
FLOOR PLAN
SCALE - 1:100



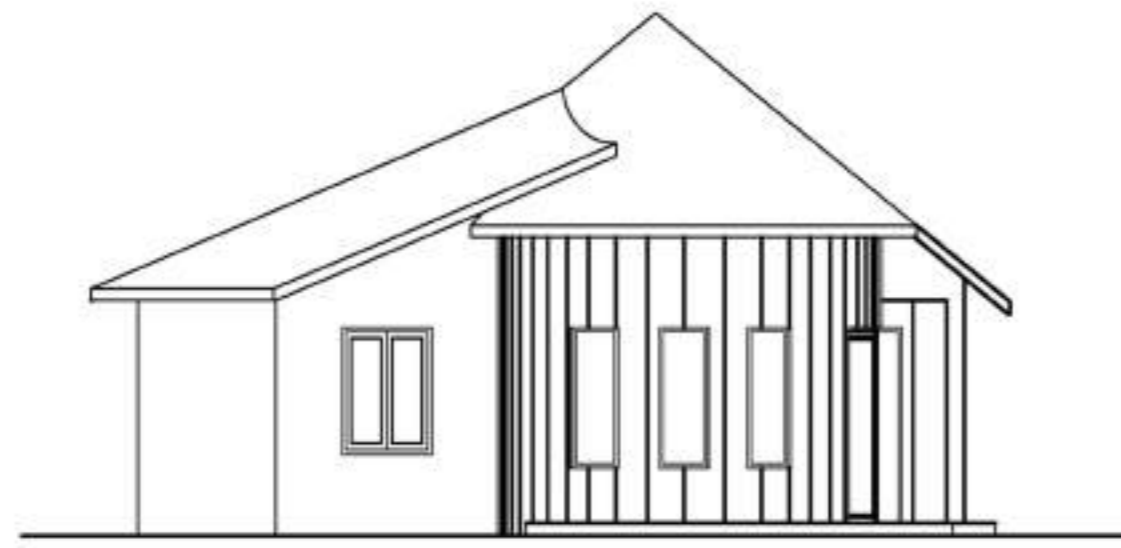
SITE PLAN
SCALE - 1:600

Approved
06/04/23
Prothan
Sattore Gram Panchayat
Sattore, Panrui, Birbhum

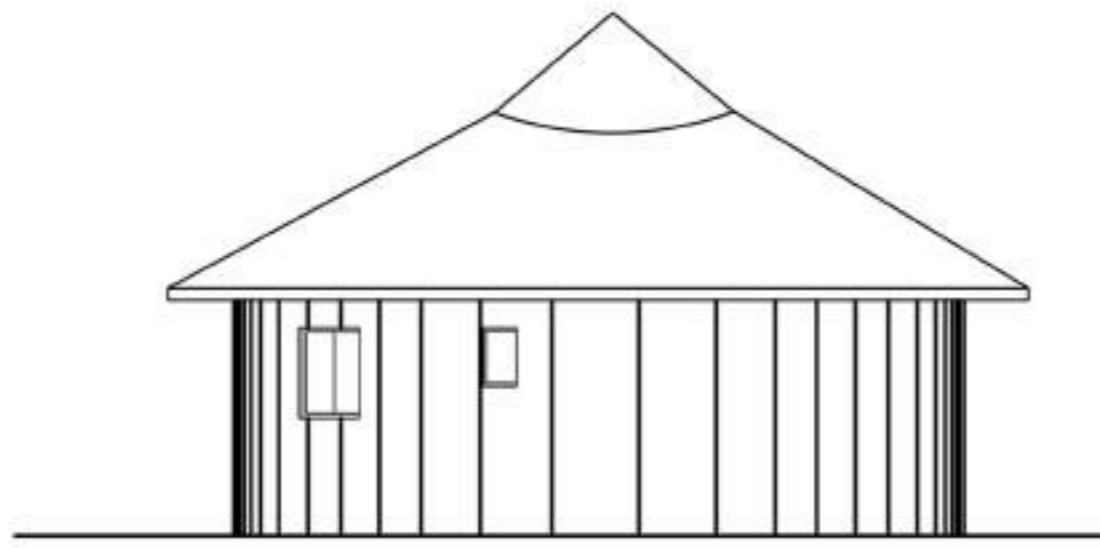
SCALE - 1:100, 1:50, 1:200, 1:600



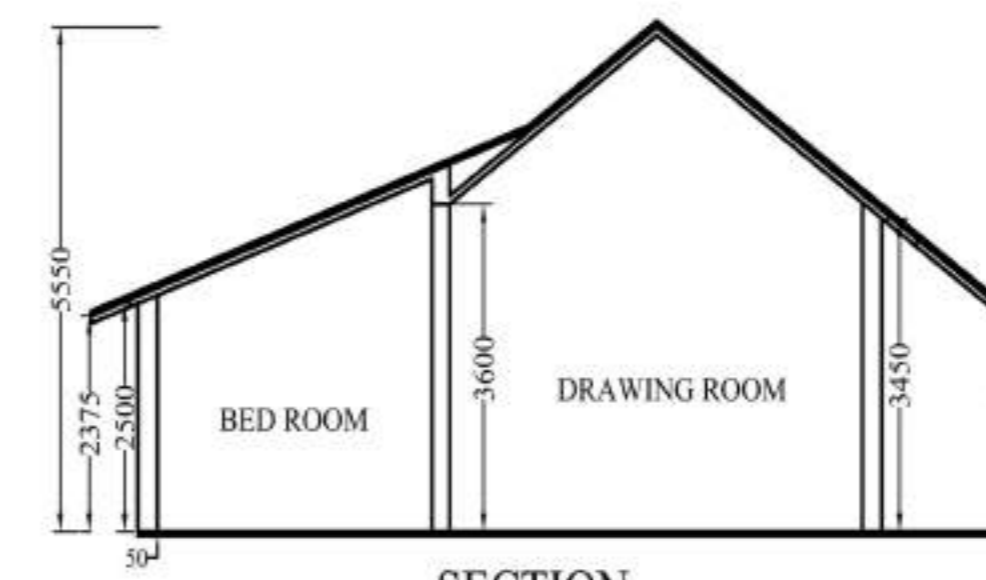
FRONT ELEVATION



LEFT ELEVATION



BACK ELEVATION



SECTION

PLOT AREA = 2823 SQ.FTS.

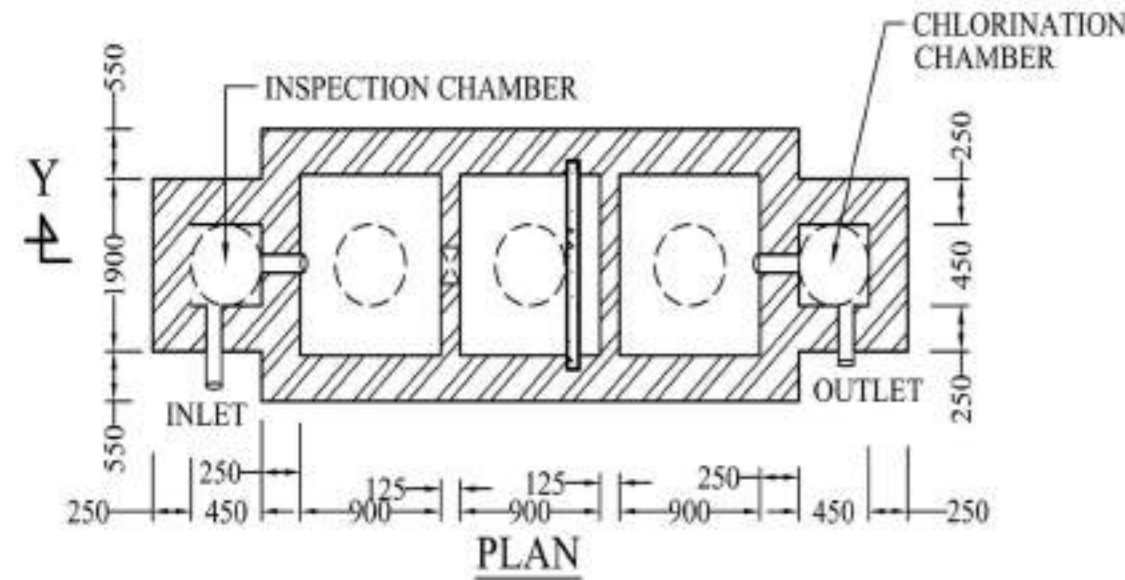
GROUND FLOOR
TOTAL BUILT UP AREA(G)= 718 SQFT.

DOOR/WINDOW SCHEDULE

MASONRY OPENING	NO.	MASONRY OPENING
1000 X 2100	W1	1750 X 1400
950 X 2100	W2	900 X 1400
750 X 2100	W3	600 X 600
	W4	580 X 600

SPECIFICATIONS

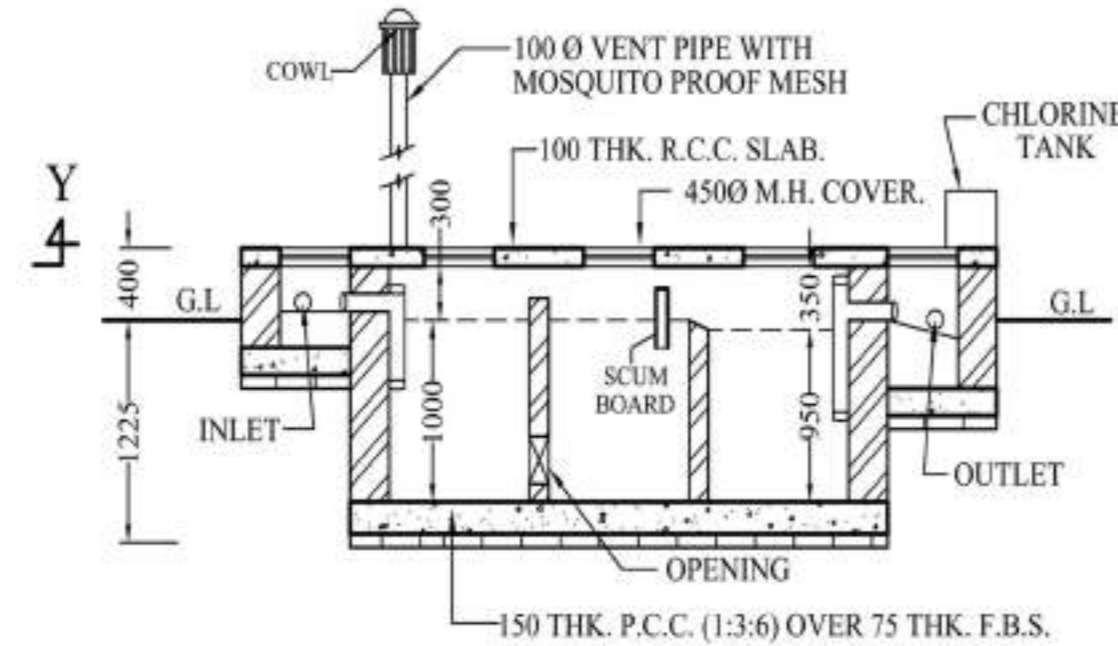
- 1) ALL DIMENSIONS ARE GIVEN IN MM. OTHERWISE MENTION.
- 2) DEPTH OF SEMI UNDER GROUND WATER RESERVOIR SHALL NOT EXCEED THE DEPTH OF FOUNDATION OF NEIGHBOURING COLUMNS.
- 3) 250 MM THICK FIRST CLASS BRICKWORK WITH CEMENT MORTAR (1:6) AT OUTSIDE WALLS.
- 4) 125 MM THICK FIRST CLASS BRICKWORK WITH CEMENT MORTAR (1:4) WITH APPROVED HB NETTING IN EVERY ALTERNATE LAYER AT INSIDE WALLS.
- 5) R.C.C. WORK WITH STONE CHIPS, SAND, CEMENT (4:2:1)
- 6) CONCRETE GRADE M-20, STEEL GRADE FE-500.
- 7) PLASTERING WITH C.M (1:6) FOR BRICK WORK & (1:4) FOR CEILING.
- 8) PLAIN CEMENT CONCRETE WITH BRICK KHOA, SAND, CEE (6:3:1)
- 9) LIME TERRACING WITH BRICK KHOA, SURKI, LIME (7:2:2)
- 10) ALL PRECAUTIONARY MEASURE WILL BE TAKEN AT THE TIME OF CONSTRUCTION.



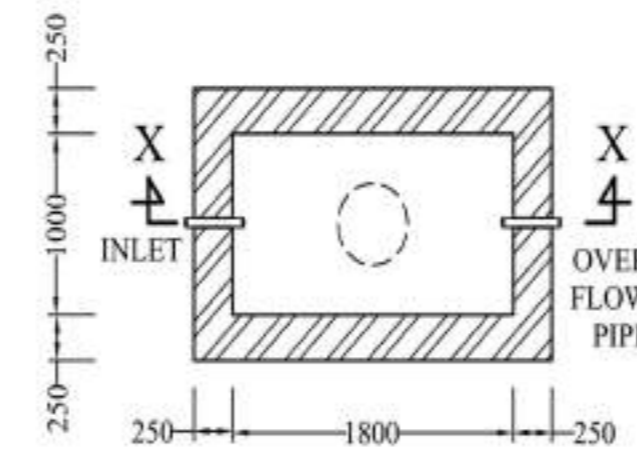
PLAN

DETAILS OF SEPTIC TANK

(FOR 20 USERS)
SCALE - 1:50



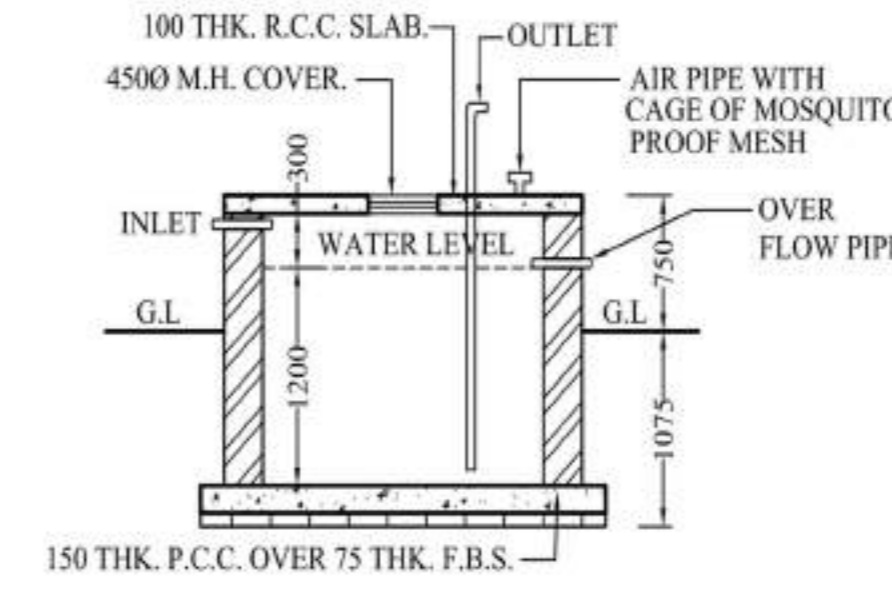
SECTION AT Y-Y



PLAN

DETAILS OF SEMI UNDER GROUND WATER RESERVOIR

CAPACITY 400 GAL.
SCALE - 1:50



SECTION AT X-X

Blawani
Munendra Kumar Choudhary
L.C.E. No. 567 (I), C.M.C.
B-117, 19 YASUJI
V.I. SE. 10, 100 ROAD
DHANPUR-751 001

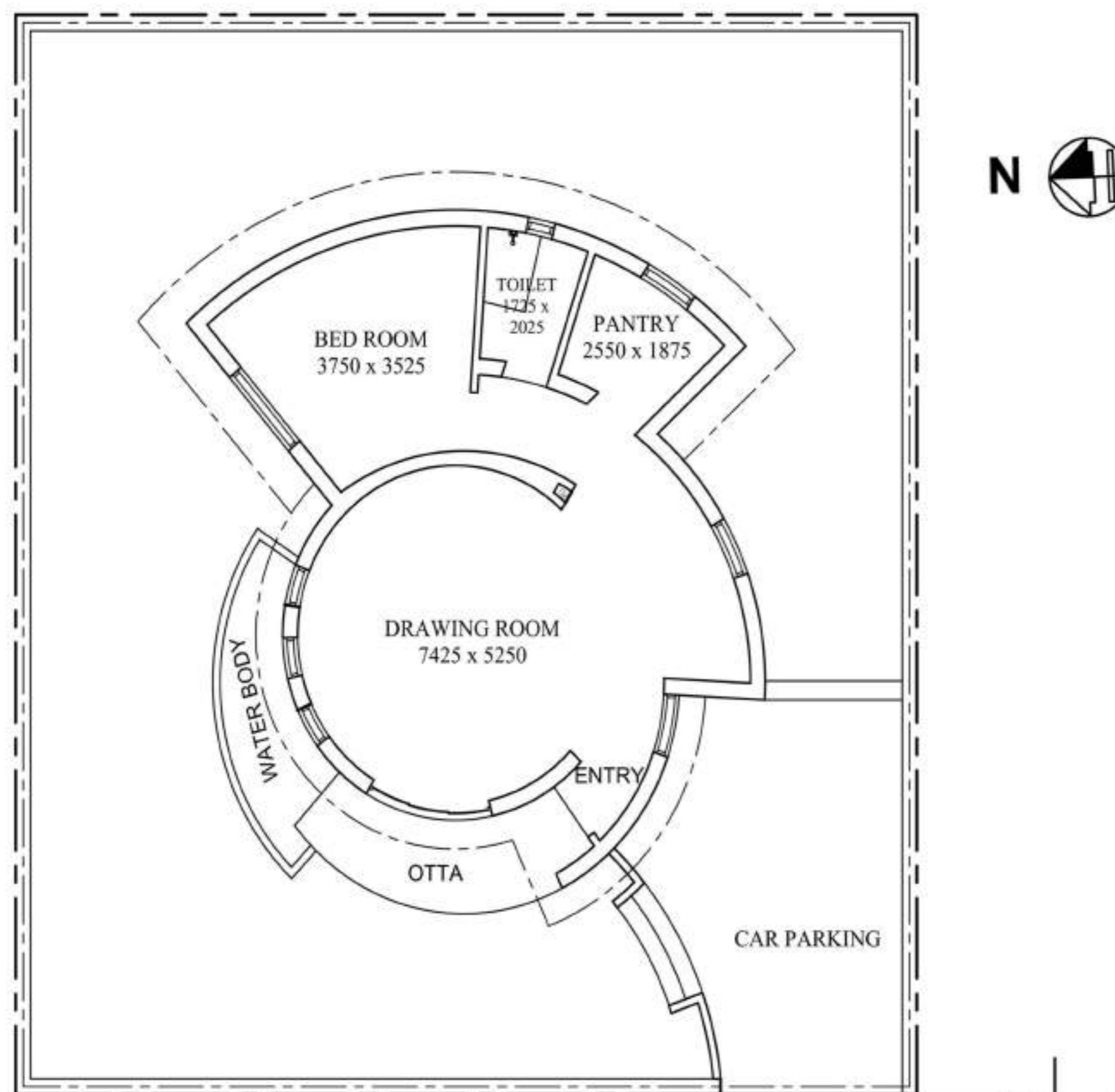
SIGNATURE OF ENGINEER (TRACED BY)

KRISHNA CHARITA ECHOMES
Partner

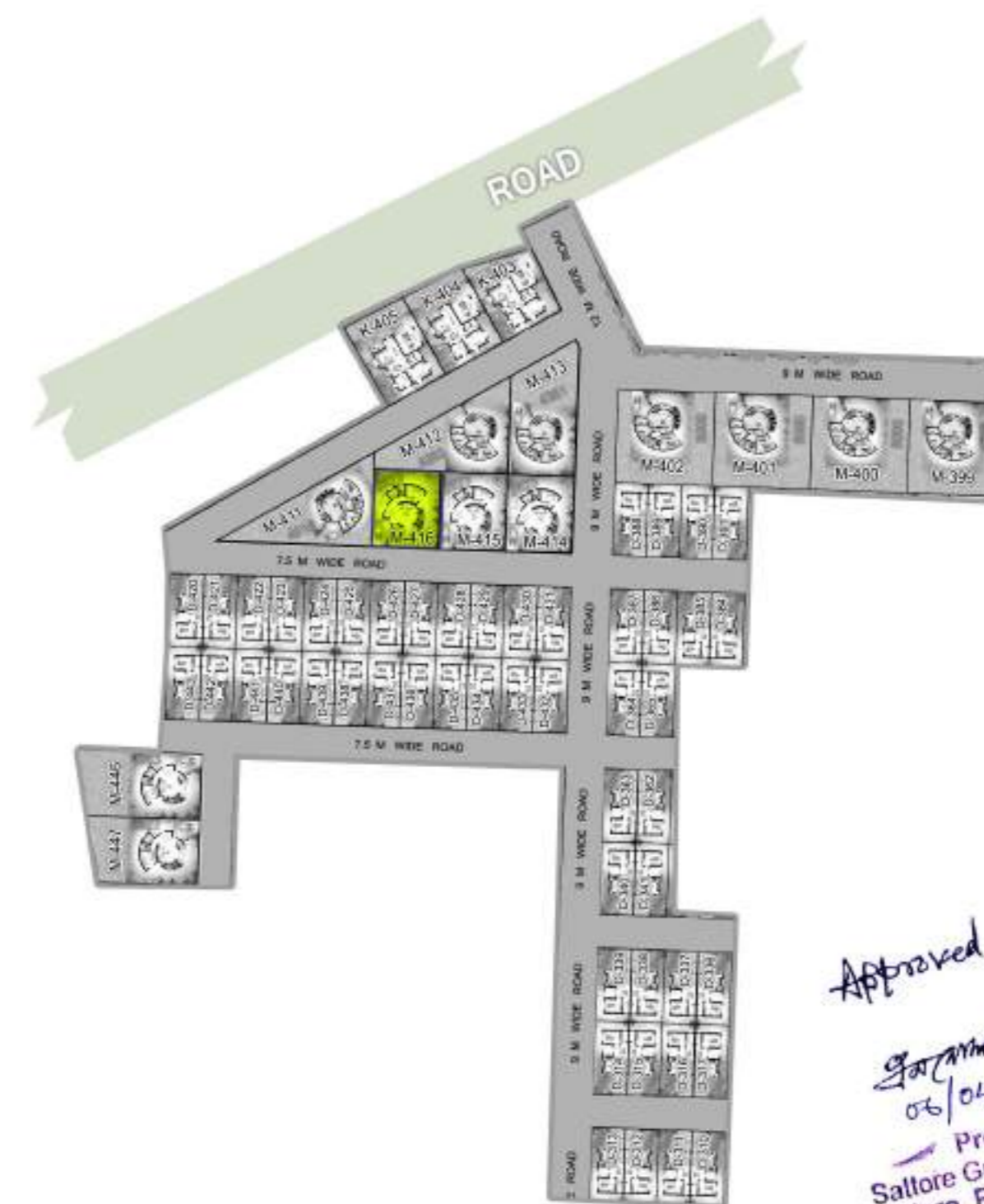
SIGNATURE OF OWNER'S

PROPOSED BUNGLOW

BUILDING PLAN SANCTION UNIT NO. M-416
AT MOUZA- KHANJANPUR, J.L. NO. 35, L.R
KHATIAN NO. 1034, R.S. & L.R. DAG NO. 174,
176, 177 UNDER SATTORE GRAM
PANCHAYET, P.S. PANRUI, DIST. BIRBHUM
UNDER THE PROJECT OF SOBUJ POTRO
AT SHANTINIKETAN



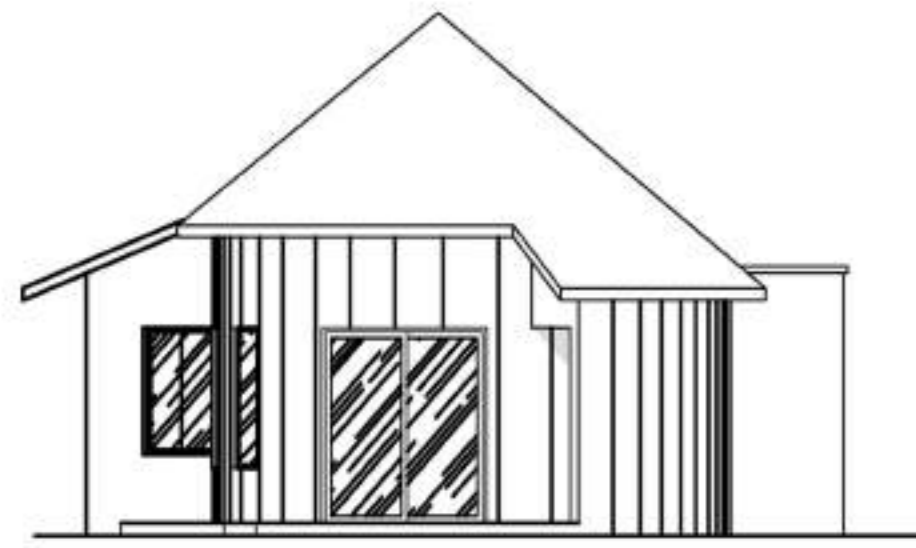
FLOOR PLAN
SCALE - 1:100



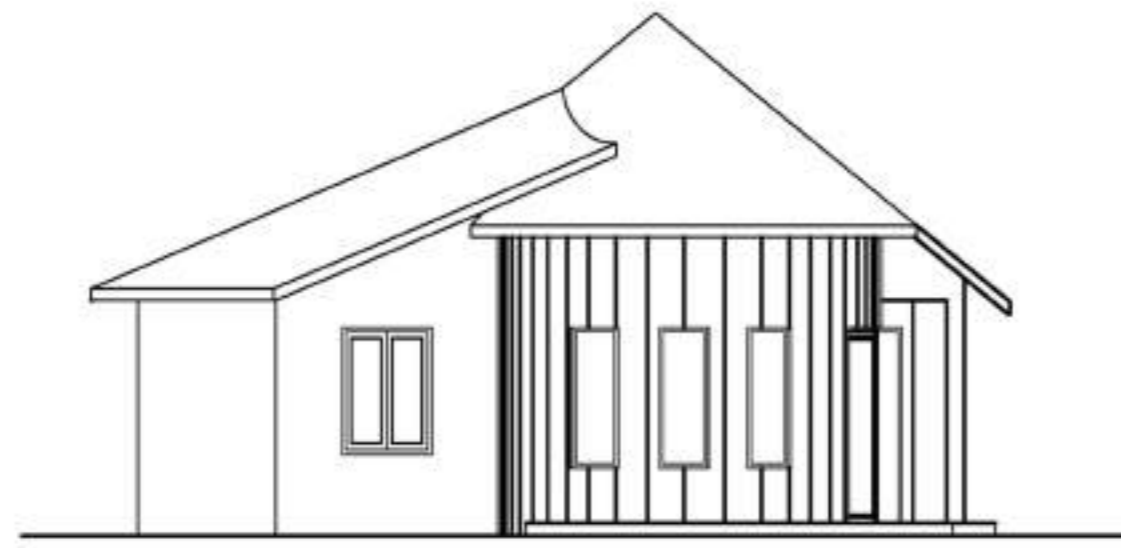
SITE PLAN
SCALE - 1:600

Approved
06/04/23
Prothan
Sattore Gram Panchayat
Sattore, Panrui, Birbhum

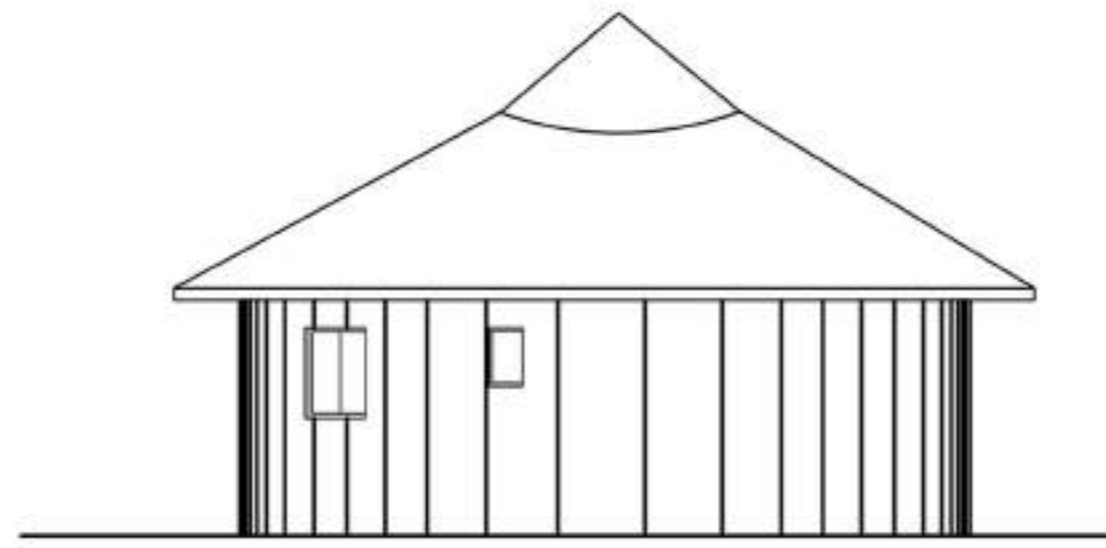
SCALE - 1:100, 1:50, 1:200, 1:600



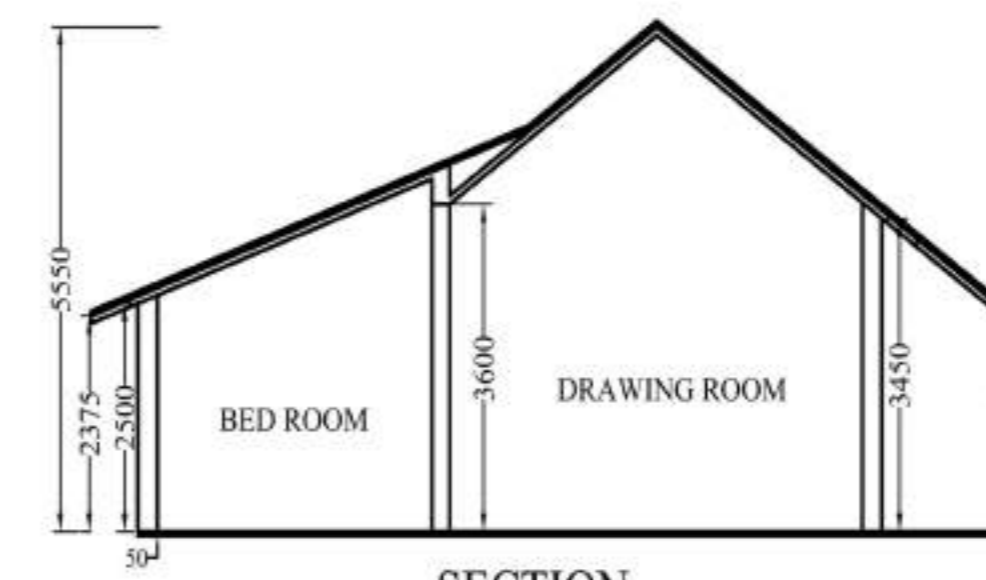
FRONT ELEVATION



LEFT ELEVATION



BACK ELEVATION



SECTION

PLOT AREA = 4383 SQ.FTS.

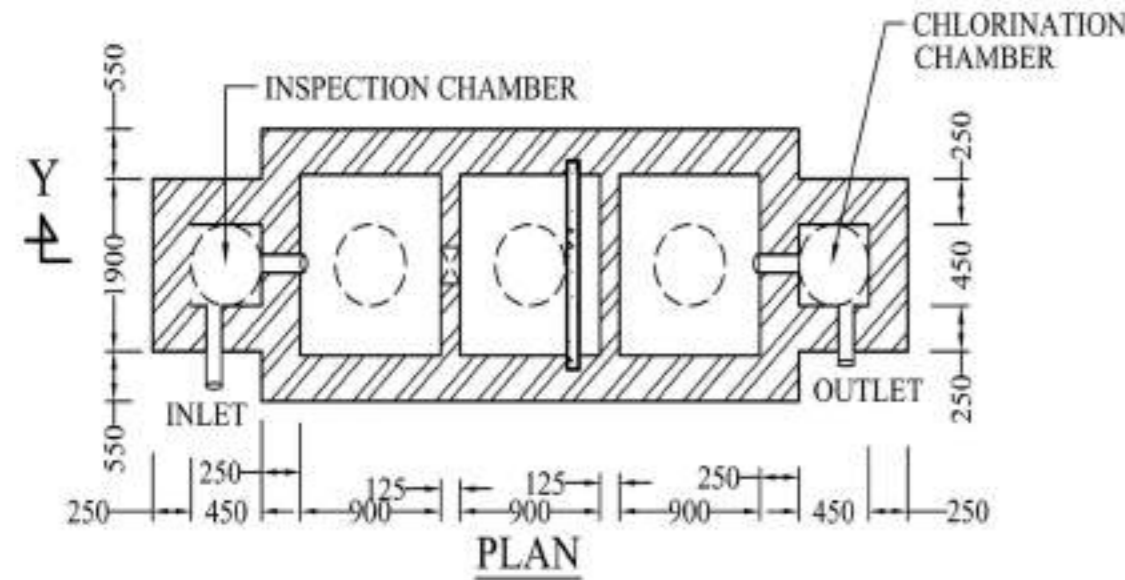
GROUND FLOOR
TOTAL BUILT UP AREA(G)= 718 SQFT.

DOOR/WINDOW SCHEDULE

MASONRY OPENING	NO.	MASONRY OPENING
1000 X 2100	W1	1750 X 1400
950 X 2100	W2	900 X 1400
750 X 2100	W3	600 X 600
	W4	580 X 600

SPECIFICATIONS

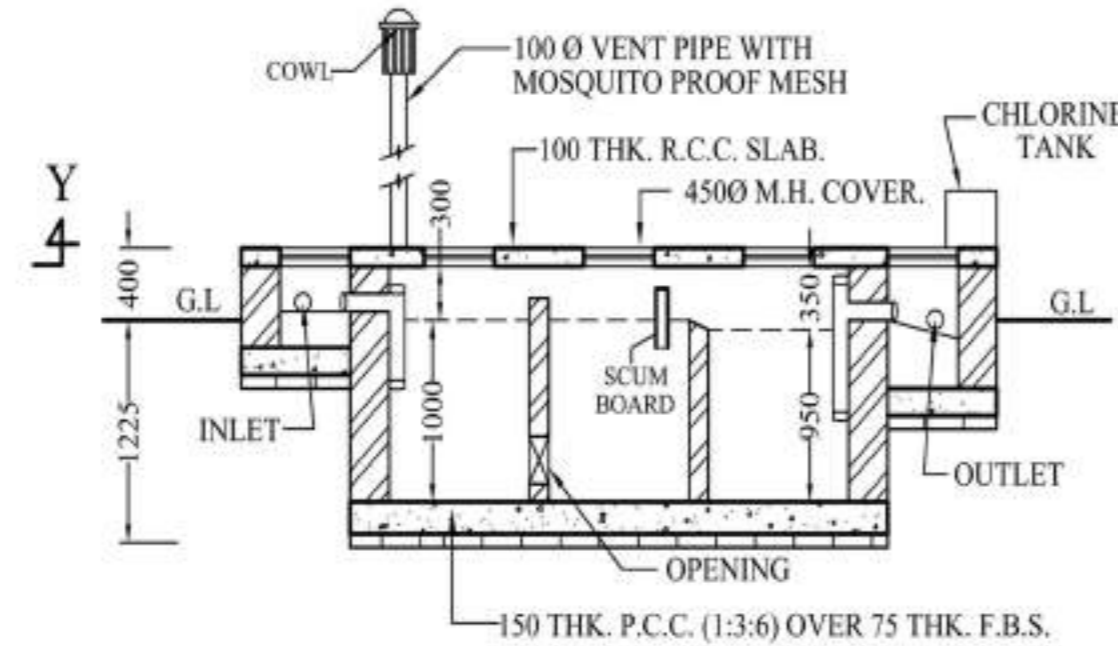
- 1) ALL DIMENSIONS ARE GIVEN IN MM. OTHERWISE MENTION.
- 2) DEPTH OF SEMI UNDER GROUND WATER RESERVOIR SHALL NOT EXCEED THE DEPTH OF FOUNDATION OF NEIGHBOURING COLUMNS.
- 3) 250 MM THICK FIRST CLASS BRICKWORK WITH CEMENT MORTAR (1:6) AT OUTSIDE WALLS.
- 4) 125 MM THICK FIRST CLASS BRICKWORK WITH CEMENT MORTAR (1:4) WITH APPROVED HB NETTING IN EVERY ALTERNATE LAYER AT INSIDE WALLS.
- 5) R.C.C. WORK WITH STONE CHIPS, SAND, CEMENT (4:2:1)
- 6) CONCRETE GRADE M-20, STEEL GRADE FE-500.
- 7) PLASTERING WITH C.M (1:6) FOR BRICK WORK & (1:4) FOR CEILING.
- 8) PLAIN CEMENT CONCRETE WITH BRICK KHOA, SAND, CEE (6:3:1)
- 9) LIME TERRACING WITH BRICK KHOA, SURKI, LIME (7:2:2)
- 10) ALL PRECAUTIONARY MEASURE WILL BE TAKEN AT THE TIME OF CONSTRUCTION.



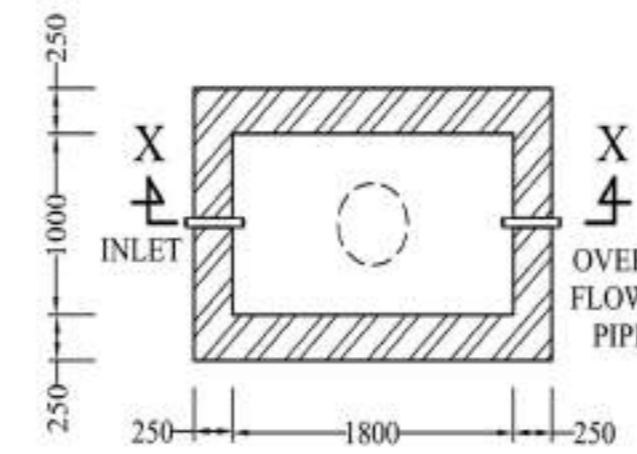
PLAN

DETAILS OF SEPTIC TANK

(FOR 20 USERS)
SCALE - 1:50



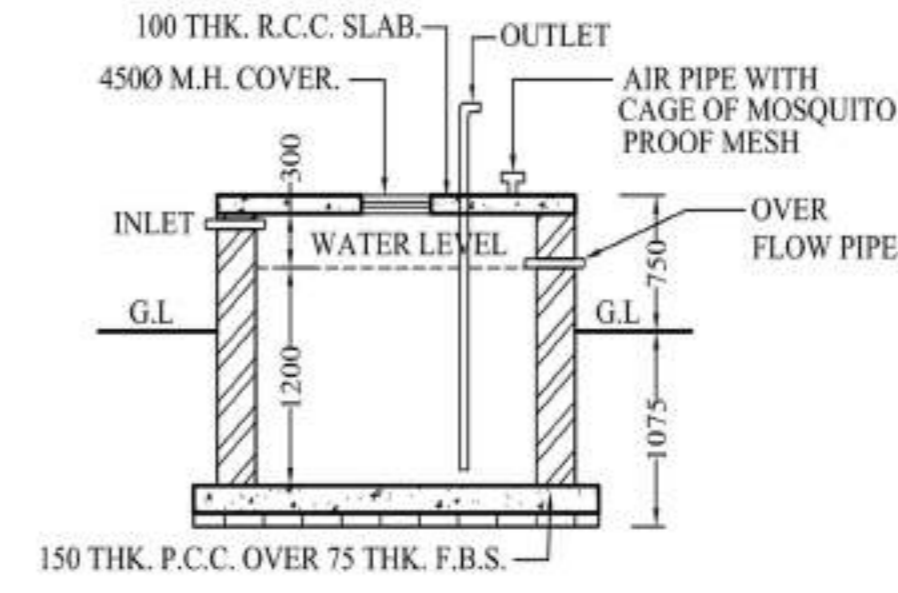
SECTION AT Y-Y



PLAN

DETAILS OF SEMI UNDER
GROUND WATER RESERVOIR

CAPACITY 400 GAL.
SCALE - 1:50



SECTION AT X-X

Bhowani
Munindra Kishore Dasgupta
L.C.E. No. 567 (I), C.M.C.
BE BVP-19 YALMUR
VI, BE, Y.O. HOBB ROAD
DHAKUTA-710 002

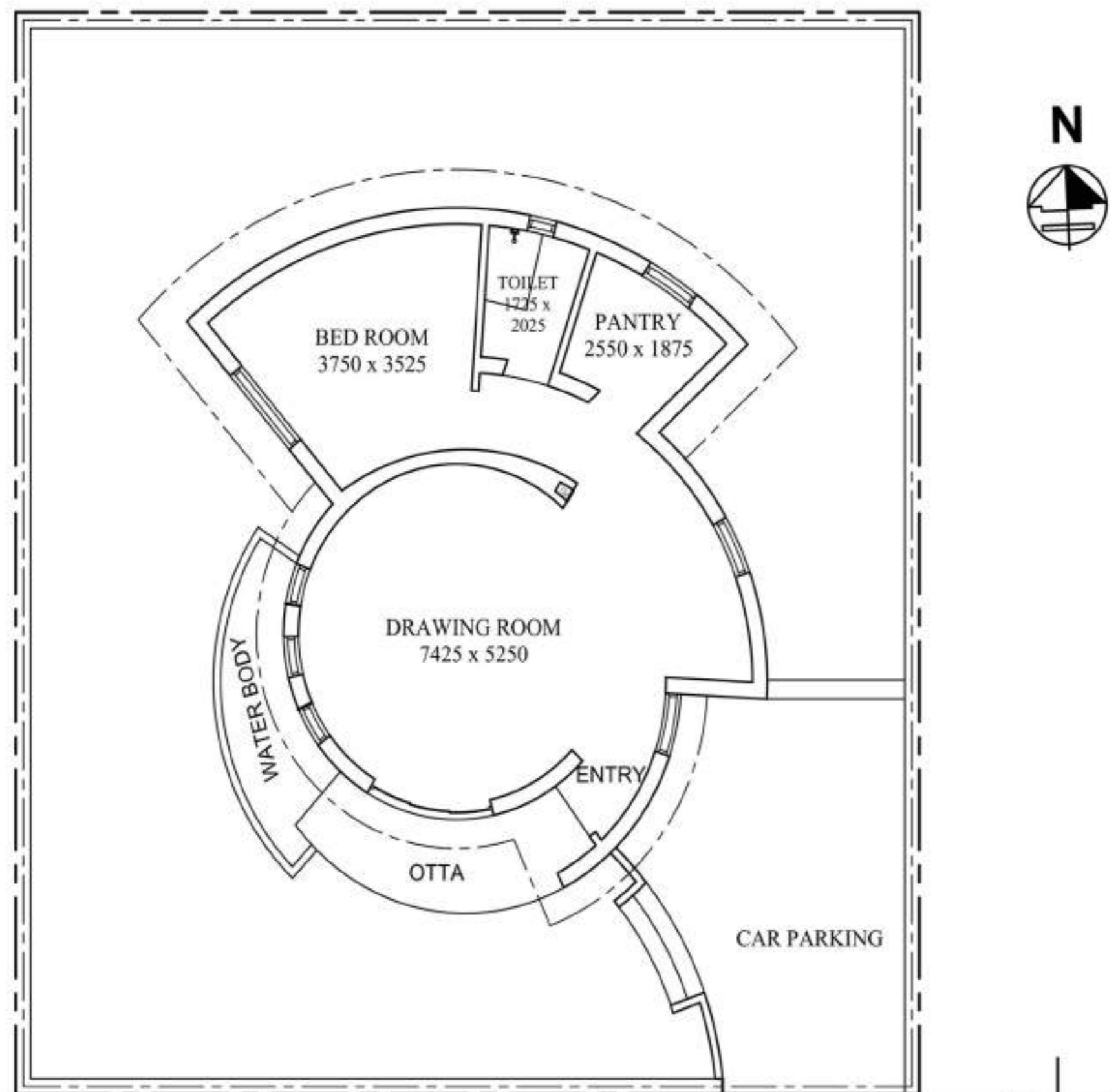
SIGNATURE OF ENGINEER (TRACED BY)

KRISHNA CHARITA ECHOHOMES
Partner

SIGNATURE OF OWNER'S

PROPOSED BUNGLOW

BUILDING PLAN SANCTION UNIT NO. M-446
AT MOUZA- KHANJANPUR, J.L. NO. 35, L.R
KHATIAN NO. 1034, R.S. & L.R. DAG NO. 179,
UNDER SATTORE GRAM PANCHAYET, P.S.
PANRUI, DIST. BIRBHUM
UNDER THE PROJECT OF SOBUJ POTRO
AT SHANTINIKETAN



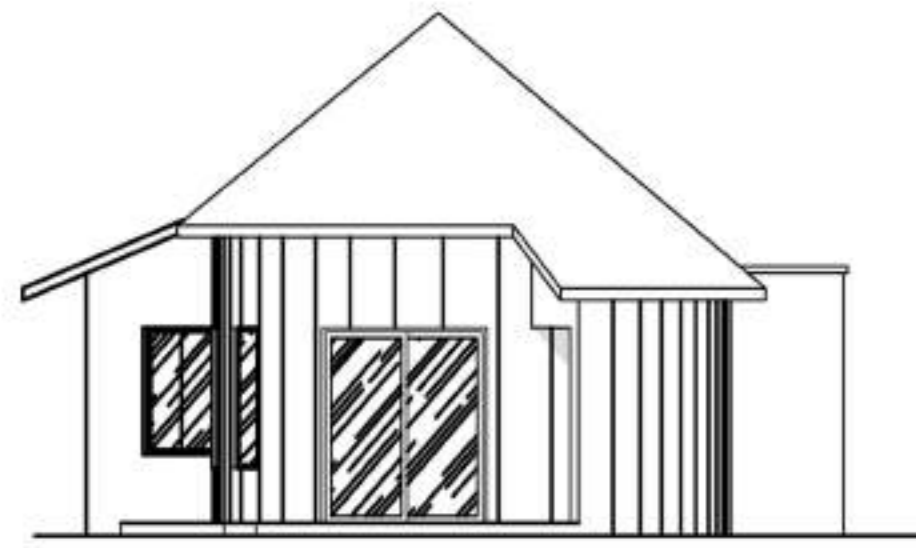
FLOOR PLAN
SCALE - 1:100



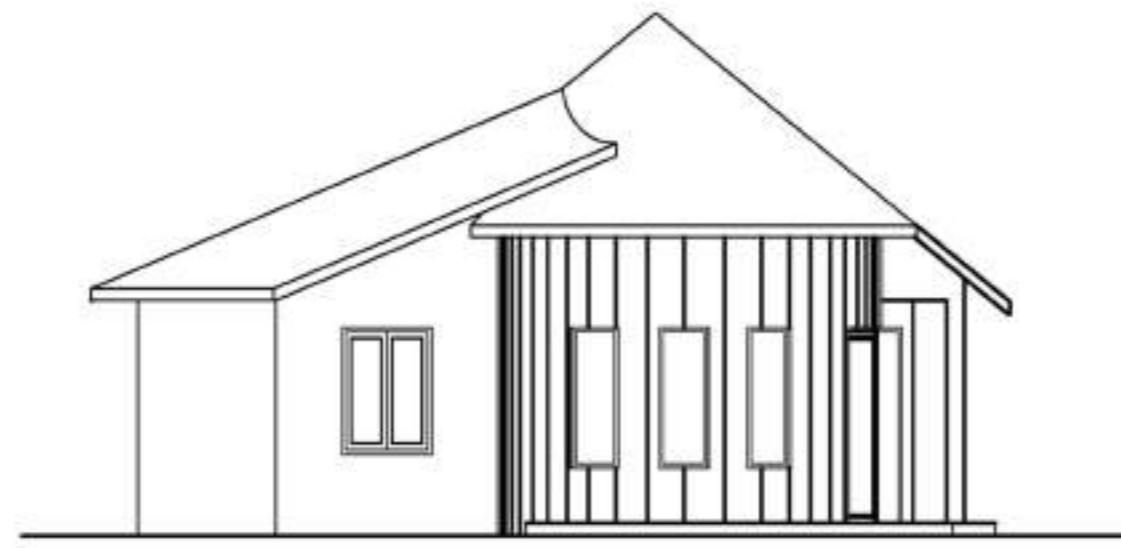
SITE PLAN
SCALE - 1:600

Approved
06/04/23
Prothan
Sattore Gram Panchayat
Sattore, Panrui, Birbhum

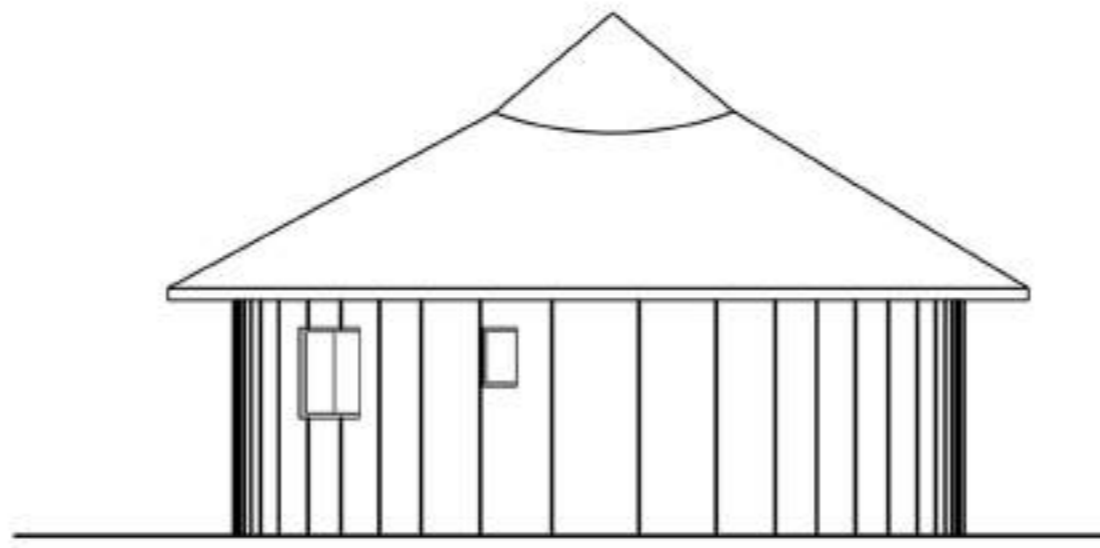
SCALE - 1:100, 1:50, 1:200, 1:600



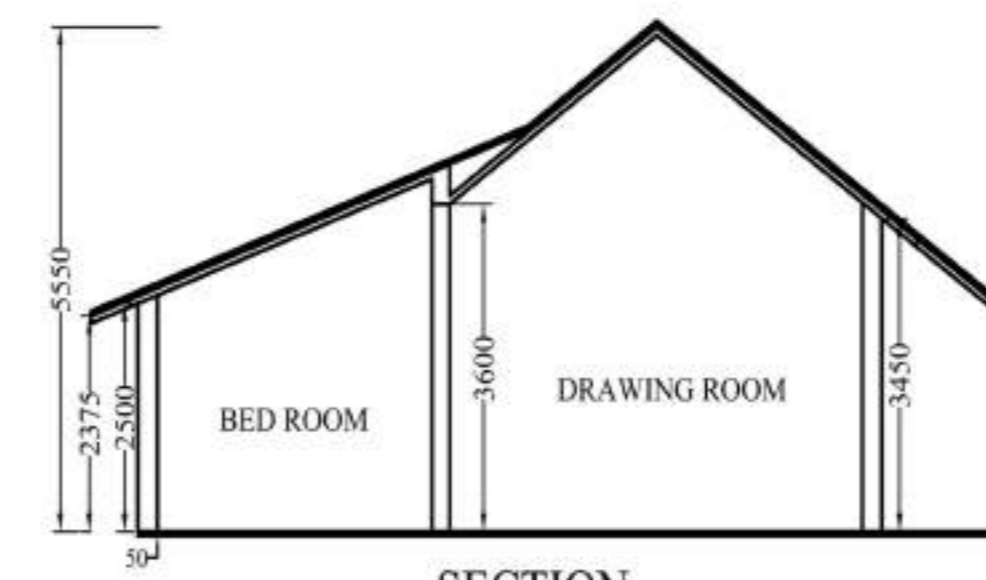
FRONT ELEVATION



LEFT ELEVATION



BACK ELEVATION



SECTION

PLOT AREA = 3827 SQ.FTS.

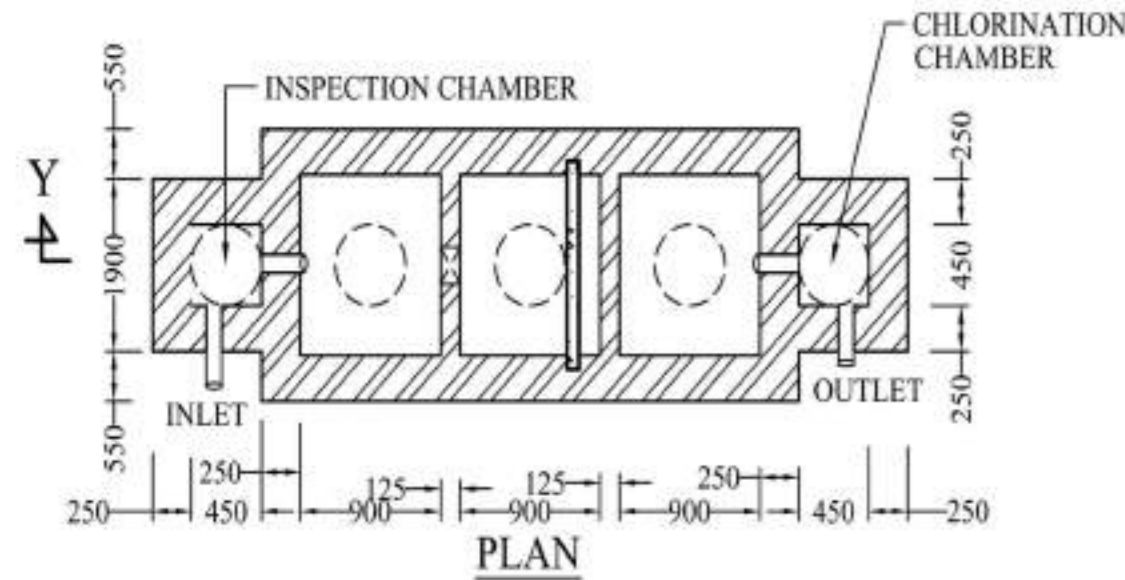
GROUND FLOOR
TOTAL BUILT UP AREA(G)= 718 SQFT.

DOOR/WINDOW SCHEDULE

MASONRY OPENING	NO.	MASONRY OPENING
1000 X 2100	W1	1750 X 1400
950 X 2100	W2	900 X 1400
750 X 2100	W3	600 X 600
	W4	580 X 600

SPECIFICATIONS

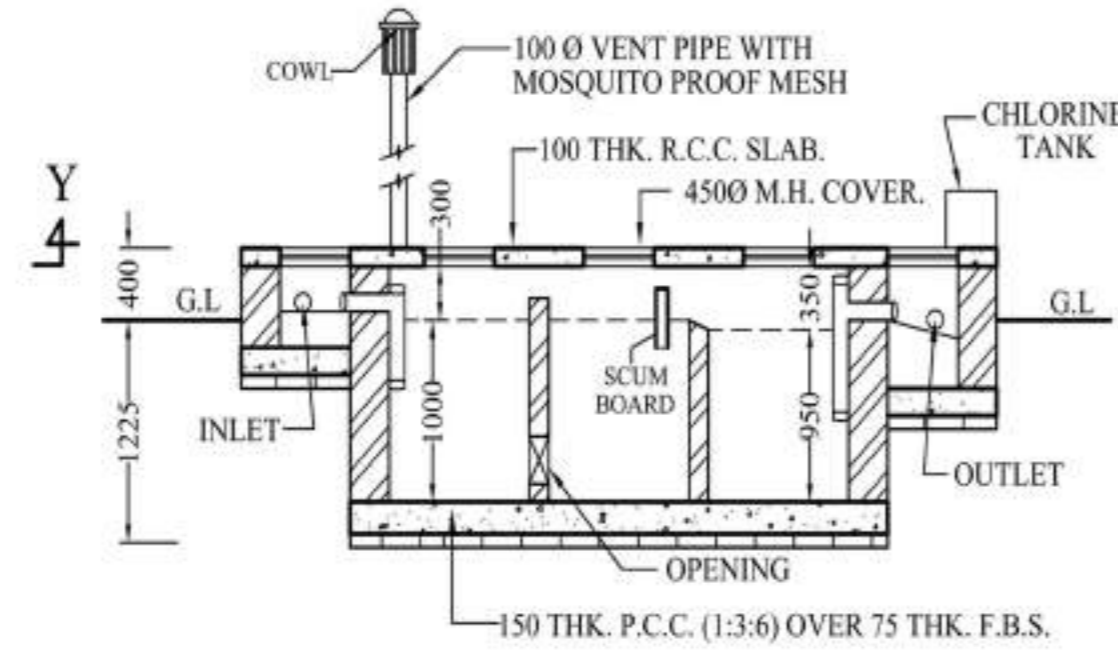
- 1) ALL DIMENSIONS ARE GIVEN IN MM. OTHERWISE MENTION.
- 2) DEPTH OF SEMI UNDER GROUND WATER RESERVOIR SHALL NOT EXCEED THE DEPTH OF FOUNDATION OF NEIGHBOURING COLUMNS.
- 3) 250 MM THICK FIRST CLASS BRICKWORK WITH CEMENT MORTAR (1:6) AT OUTSIDE WALLS.
- 4) 125 MM THICK FIRST CLASS BRICKWORK WITH CEMENT MORTAR (1:4) WITH APPROVED HB NETTING IN EVERY ALTERNATE LAYER AT INSIDE WALLS.
- 5) R.C.C. WORK WITH STONE CHIPS, SAND, CEMENT (4:2:1)
- 6) CONCRETE GRADE M-20, STEEL GRADE FE-500.
- 7) PLASTERING WITH C.M (1:6) FOR BRICK WORK & (1:4) FOR CEILING.
- 8) PLAIN CEMENT CONCRETE WITH BRICK KHOA, SAND, CEE (6:3:1)
- 9) LIME TERRACING WITH BRICK KHOA, SURKI, LIME (7:2:2)
- 10) ALL PRECAUTIONARY MEASURE WILL BE TAKEN AT THE TIME OF CONSTRUCTION.



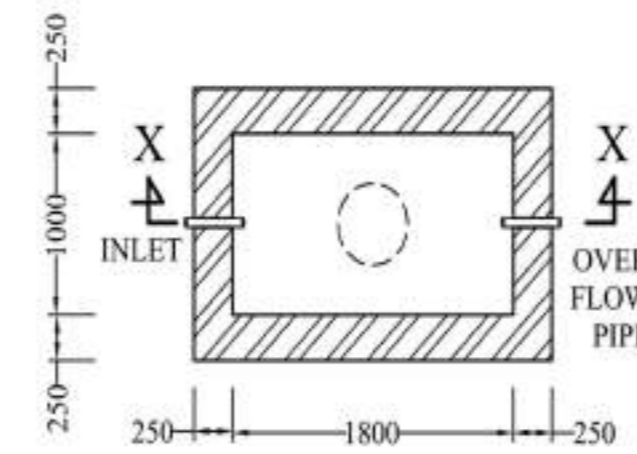
PLAN

DETAILS OF SEPTIC TANK

(FOR 20 USERS)
SCALE - 1:50



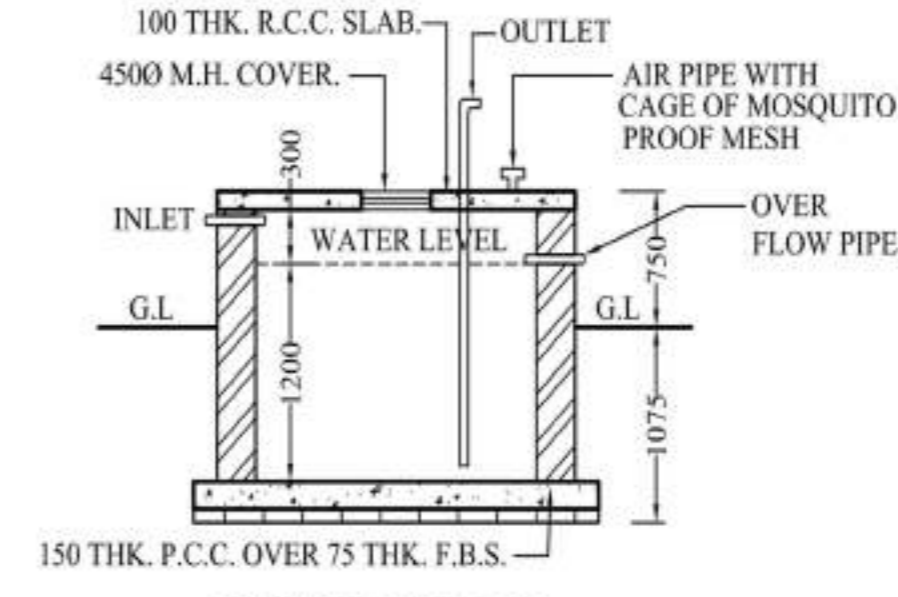
SECTION AT Y-Y



PLAN

DETAILS OF SEMI UNDER GROUND WATER RESERVOIR

CAPACITY 400 GAL.
SCALE - 1:50



SECTION AT X-X

Blaswani
Munindra Munindra Charita
L.R. No. 567 (1), C.M.C.
BE BVP-19 YALMUR
VI, BE Y.G. ROAD
DHACHTA-190 00

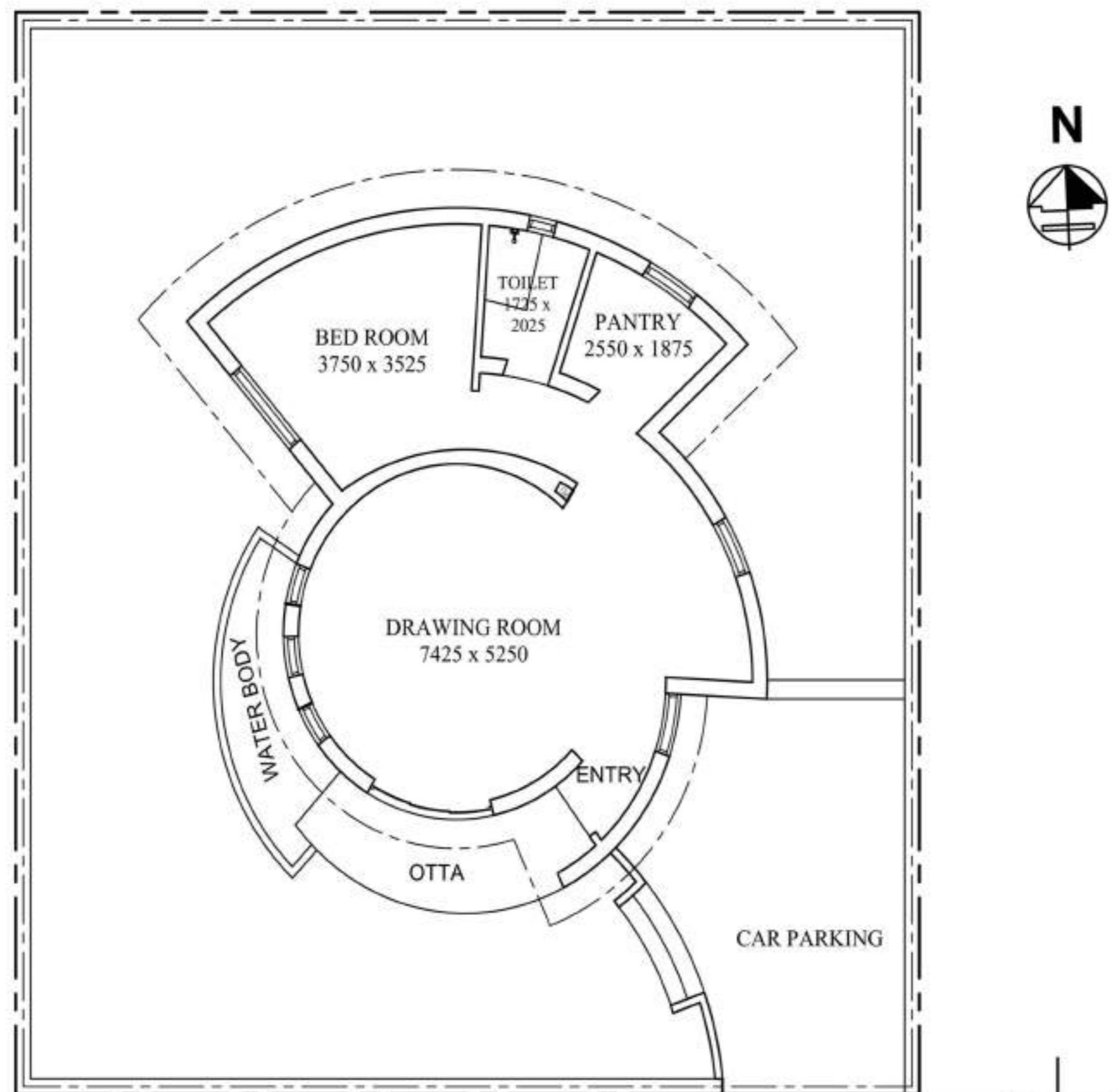
SIGNATURE OF ENGINEER (TRACED BY)

KRISHNA CHARITA ECHOMES
Partner

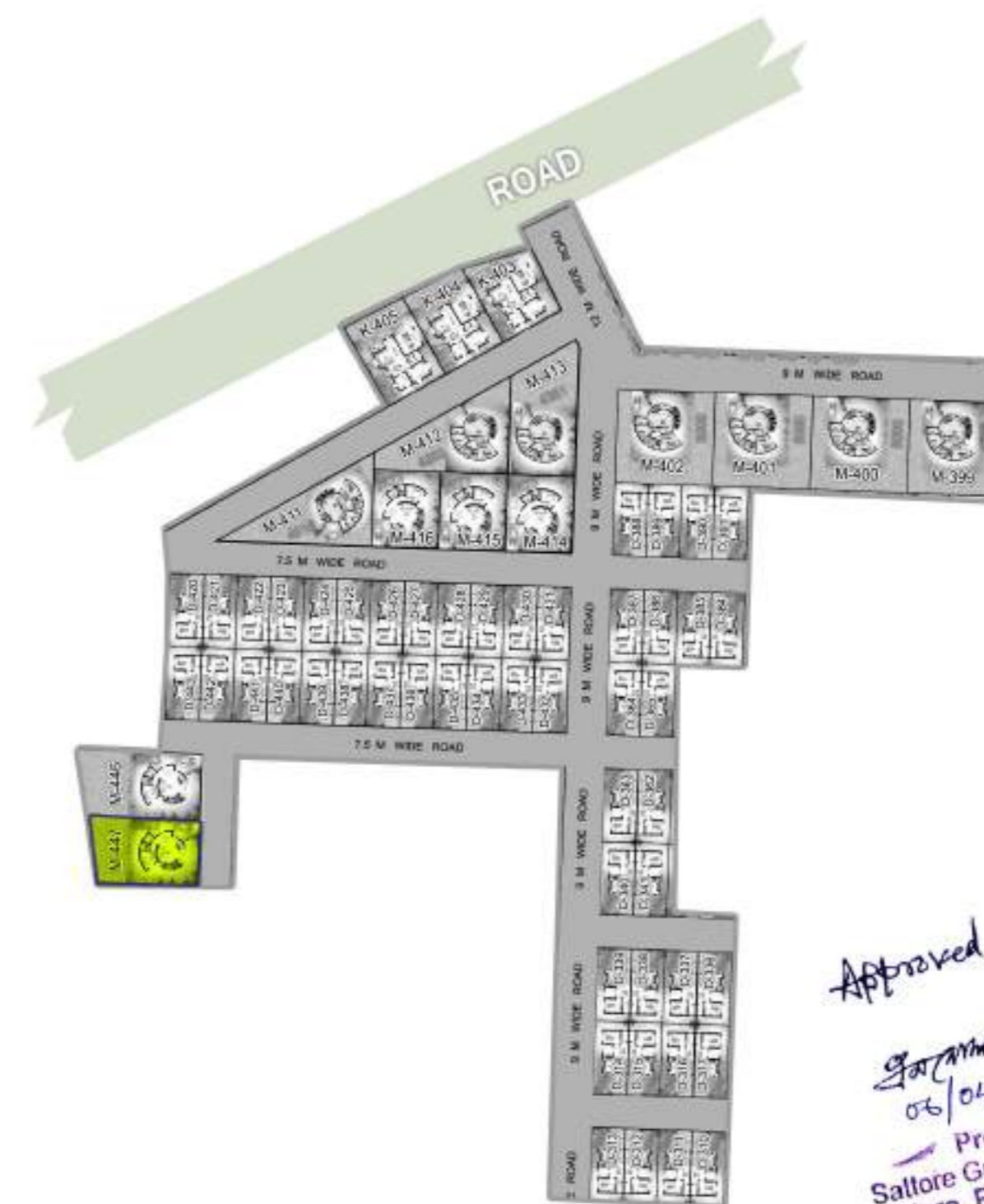
SIGNATURE OF OWNER'S

PROPOSED BUNGLOW

BUILDING PLAN SANCTION UNIT NO. M-447
AT MOUZA- KHANJANPUR, J.L. NO. 35, L.R
KHATIAN NO. 1034, R.S. & L.R. DAG NO. 179,
180 UNDER SATTORE GRAM PANCHAYET,
P.S. PANRUI, DIST. BIRBHUM
UNDER THE PROJECT OF SOBUJ POTRO
AT SHANTINIKETAN



FLOOR PLAN
SCALE - 1:100



SITE PLAN
SCALE - 1:600

Approved
06/04/23
Prothan
Sattore Gram Panchayat
Sattore, Panrui, Birbhum

SCALE - 1:100, 1:50, 1:200, 1:600